



Corporation of the Town of Grand Valley
5 MAIN ST. N. GRAND VALLEY ON L9W 5S6
Phone: 1-519-928-5652 Fax: 1-519-928-2275
www.townofgrandvalley.ca

Application for Amendment to Town Official Plan

Under Section 22(4)(5) of the Planning Act

Property Roll Number: _____

Application Received: _____

Completeness of the Application

The information in this form **must** be provided by the applicant with the appropriate fee. If the information and fee are not provided, the application will be returned or refused for further consideration until the information and fee have been provided. This information is prescribed in the schedule to Ontario Regulation 435/06 made under the Planning Act and Town By-Law.

The application form also sets out other information that will assist in the planning evaluation of the application. To ensure the quickest and most complete review, this information should be submitted at the time of application. In the absence of this information, it may not be possible to do a complete review within the legislated time frame for making a decision. As a result, the application may be refused.

Section 6, Sworn Affidavit, must be signed by all owners in front of a commissioner, or Sections 7.1 and 7.2 must be completed by the property owner if an agent is making this application on their behalf.

- **MINOR Application Fee: \$2,500.00**
- **MAJOR Application Fee: \$5,000.00**
- **PLUS disbursements and 3rd party fees, if applicable**
- **DEPOSIT as estimated by staff may be required for consultant peer review. Costs will be invoiced as received and are required to be paid in full and will not be drawn from the deposit. The deposit will be returned when your file is closed.**

For Help

If you have any questions, please contact the Municipal Office:

TOWN OF GRAND VALLEY
5 Main Street N. GRAND VALLEY ON L9W 5S6
Phone: (519) 928-5652
Fax: (519) 928-2275

Please Print and Complete or (T) Appropriate Box(es)

1. Applicant and Ownership Information			
1.1	Name of Applicant Evan Wittmann - GSP Group Inc.	Home Telephone No.	Business Telephone No. 226.243.7340
Address 201-72 Victoria Street South, Kitchener		Postal Code N2G 4Y9	
Email evanw@gspgroup.ca			
1.2 Name of Owner(s) If different from the applicant an owner's authorization is required in Section 7.1, if the applicant is not the owner. Sheldon Creek Developments Inc.			
Address 75 First Street, Suite 14, Orangeville ON L9W 2E7		Home Telephone No.	Business Telephone No. 519-942-3100
1.3 Name of the person who is to be contacted about the application, if different than the applicant (this may be a person or firm acting on behalf of the applicant).			
Name of Contact Person Willem Wildeboer		Home Telephone No.	Business Telephone No. 519-215-6166
Address 75 First Street, Suite 14, Orangeville ON		Postal code L9W 2E7	Fax No.
1.4 Any Mortgages, Charges, or other encumbrances in respect of the subject land: Yes			
Name Meridian Credit Union		Address 200 Speedvale Ave W, Guelph ON N1H 1C3	

2. Location and Description of the Subject Land

2.1	County: Dufferin	Municipality Town of Grand Valley	
Concession Number		Lot	Registered Plan/Lot(s) / Block(s)
Reference Plan No.		Part Number (s)	Street/Road:
Width of street/road _____m		<input checked="" type="checkbox"/> Municipal year round maintained road <input type="checkbox"/> County Road <input type="checkbox"/> Seasonal or private road	
Frontage (m)	Entire Property 75	Affected Area (if amendment does not affect entire property)	
Depth (m)	50		
Area (hectares)	0.32		

3. Zoning and Official Plan Information

3.1 Current zoning of the subject lands: CD and CD(F)-3	
3.3 N/A	3.4 Related Applications under the Planning Act, if any: N/A
3.4 Has subject lands ever been subject of an Application under the Planning Act?	
File #	N/A
Status:	
File #	
Status:	

3.5 PURPOSE: Identify policy and give purpose of proposed amendment, if applicable.
 CHANGE REPLACEMENT DELETION ADDITION

Land use designation change from Downtown Commercial to Urban Residential

3.6 Current Official Plan Designation: **Downtown Commercial**

3.7 Proposed Official Plan Designation: **Urban Residential**

3.8 Are there any easements or restrictive covenants affecting the subject lands?
 Yes No If Yes, please describe

3.9 The land uses which would be authorized by the proposed official plan amendment.

Standalone residential uses.

3.10 the subject land, or lands within 120 metres of the subject land, the subject of an application for approval of an official plan amendment, a zoning by-law amendment, a minister's zoning order amendment, a plan of subdivision, a consent or a site plan?
 Yes No If Yes, please describe

Status:

4. Proposed Amendment

4.1 The text of the proposed amendment if a policy in the official plan is being changed, replaced or deleted or if a policy is being added to the official Plan. Yes , Attached. No, Does not apply.

4.2 The proposed schedule to the official plan if the proposed amendment changes or replaces a schedule in the official plan.
 Yes , Attached. No, Does not apply

5. Consistency with Policy Documents

5.1 Does this application

Alter the boundary of a settlement area?	<input type="checkbox"/> yes	<input checked="" type="checkbox"/> no
Create a new settlement area?	<input type="checkbox"/> yes	<input checked="" type="checkbox"/> no
Remove lands from an employment area?	<input type="checkbox"/> yes	<input checked="" type="checkbox"/> no


If yes, provide details of any Official Plan or Official Plan Amendment

5.2 Are the subject lands in an area where conditional zoning may apply? yes no

If yes, provide details of how this application conforms to Official Plan conditional zoning policies.

5.3 Is the proposed application consistent with the Provincial Policy Statement and any other Policy Statements issued under subsection 3(1) of the Planning Act:
 yes
 no

Evan Wittmann - GSP Group Inc. 
Name of individual having knowledge of the policy statements. A report may be required to accompany this application and support the above statement of consistency. Signature

5.4 Are the subject lands within the Greenbelt Plan area <input type="checkbox"/> yes <input checked="" type="checkbox"/> no	4.5 Are the subject lands within the Greater Golden Horseshoe Growth Plan area <input checked="" type="checkbox"/> yes <input type="checkbox"/> no
5.6 Does the proposed application conform to or does not conflict with the Provincial Plans, including the Greenbelt Plan and Growth Plan: <input checked="" type="checkbox"/> yes <input type="checkbox"/> no <div style="display: flex; justify-content: space-between;"> <div style="width: 45%;"> <p>_____</p> <p>Evan Wittmann - GSP Group Inc.</p> <p>Name of individual having knowledge of the plans</p> <p>A report may be required to accompany this application and support the above statement of consistency.</p> </div> <div style="width: 45%; text-align: center;">  <p>Signature</p> </div> </div>	

6. Land Use

6.1 Date property acquired February 28, 2023 Unknown

6.2 Existing Use Vacant	5.3 Proposed Use Residential
--------------------------------	-------------------------------------

7. Environmental

Water <input type="checkbox"/> Private Well <input type="checkbox"/> Communal Well <input checked="" type="checkbox"/> Municipal Well <input type="checkbox"/> Other _____	Sewage Disposal <input type="checkbox"/> Private Septic <input checked="" type="checkbox"/> Communal System <input type="checkbox"/> Other: _____	Storm Drainage <input checked="" type="checkbox"/> Sewer <input type="checkbox"/> Ditches <input type="checkbox"/> Swales <input type="checkbox"/> Others: _____	Tile Drainage <input checked="" type="checkbox"/> no <input type="checkbox"/> yes, please mark on site plan location of tile runs	Biosolids <input checked="" type="checkbox"/> no <input type="checkbox"/> yes, please mark on site plan location and timing of applications
---	---	---	--	--

Does the proposed development produce greater than 4500 litres of effluent per day? yes no

If yes, attach a servicing options report and hydro geological report.

8. Agriculture

Are lands part of a Nutrient Management Plan?

no yes, please provide plan number _____ and date approved by OMAFRA _____

Are there any livestock facilities within 500 metres of the subject lands? no yes If yes, complete the following for each farm operation:

Animal type	Barn dimensions of all barns capable of housing livestock	Number of tillable hectares of farm land	Type of Manure storage
Animal type	Barn dimensions of all barns capable of housing livestock	Number of tillable hectares of farm land	Type of Manure storage

9 Sketch


9.1 The application shall be accompanied by a sketch showing the following: **(Please Use Metric Units)**

- the boundaries and dimensions of the subject land.
- the location, size and type of all existing and proposed buildings and structures on the subject land, indicating the distance of the buildings or structures from the front yard lot line, rear yard lot line and side yard lot lines.
- the approximate location of all natural and artificial features on the subject land and on land that is adjacent to the subject land that may affect the application. Examples include buildings, railways, roads, watercourses, drainage ditches, river or stream banks, wetlands, wooded areas, wells and septic tanks.
- the current use on land that is adjacent to the subject land.
- the location width and name of any road within or abutting the subject land, indicating whether it is an unopened road allowance, a public travelled road, a private road or a right of way.
- the location and nature of any easement affecting the subject land.

10. Affidavit, Sworn Declaration and Authorizations

Please include the authorization, declarations and acknowledgement form.

AUTHORIZATION, DECLARATIONS AND ACKNOWLEDGEMENTS



IN THE MATTER OF A PLANNING APPLICATION FOR:

- Official Plan Amendment
 Zoning By-law Amendment
- Consent to Sever
 Plan of Subdivision/Condominium
- Other _____


OWNERS AUTHORIZATION

I, Andrew Wildeboer, am the owner of the lands subject to this application hereby agree to the following:

1. Town staff or their representatives are authorized to enter my property for the purposes of evaluating this application.
2. I acknowledge and agree to pay all costs associated with the processing and evaluation of this application, including any peer reviews and consulting fees. These costs may be deducted from the deposit or invoiced directly, at the discretion of the Town. Should this application be appealed to the LPAT, I am aware that I will be responsible and agree to pay all fees related to the LPAT process.
3. For the purposes of the Freedom of Information and Protection of Privacy Act, I authorize and consent to the use by or the disclosure to any person or public body of any personal information that is collected under the authority of the Planning Act for the purposes of processing this application, and further I authorize my agent for this application to provide any of my personal information that will be included in this application or collected during the processing of this application.
4. I authorized Evan Wittmann - GSP Group Inc. to make this application on my behalf.

October 5, 2023

Date


Signature of Owner

SWORN DECLARATION OF APPLICANT

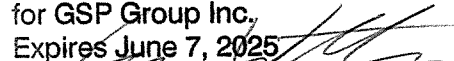
I, Evan Wittmann of the City of Kitchener
in the Region of Waterloo make oath and say (or solemnly declare) that the information contained in this application is true and that the information contained in the documents that accompany this application is true.

Sworn (or declared) before me

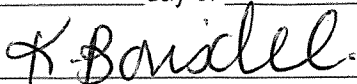
at the City of Kitchener

in the Region of Waterloo

this 6th day of October 2023

Kristen Alexia Barisdale,
a Commissioner, etc., Province of Ontario,
for GSP Group Inc.
Expires June 7, 2025


Applicant


Commissioner of Oaths

Applicant