

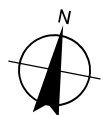
See Map: 2

See Map: 5

Town of Grand Valley

Urban Zoning Mapping (By-Law 2009-10)
Schedule A-2
 Map 1

March 31, 2025



GRAND VALLEY



Parcels

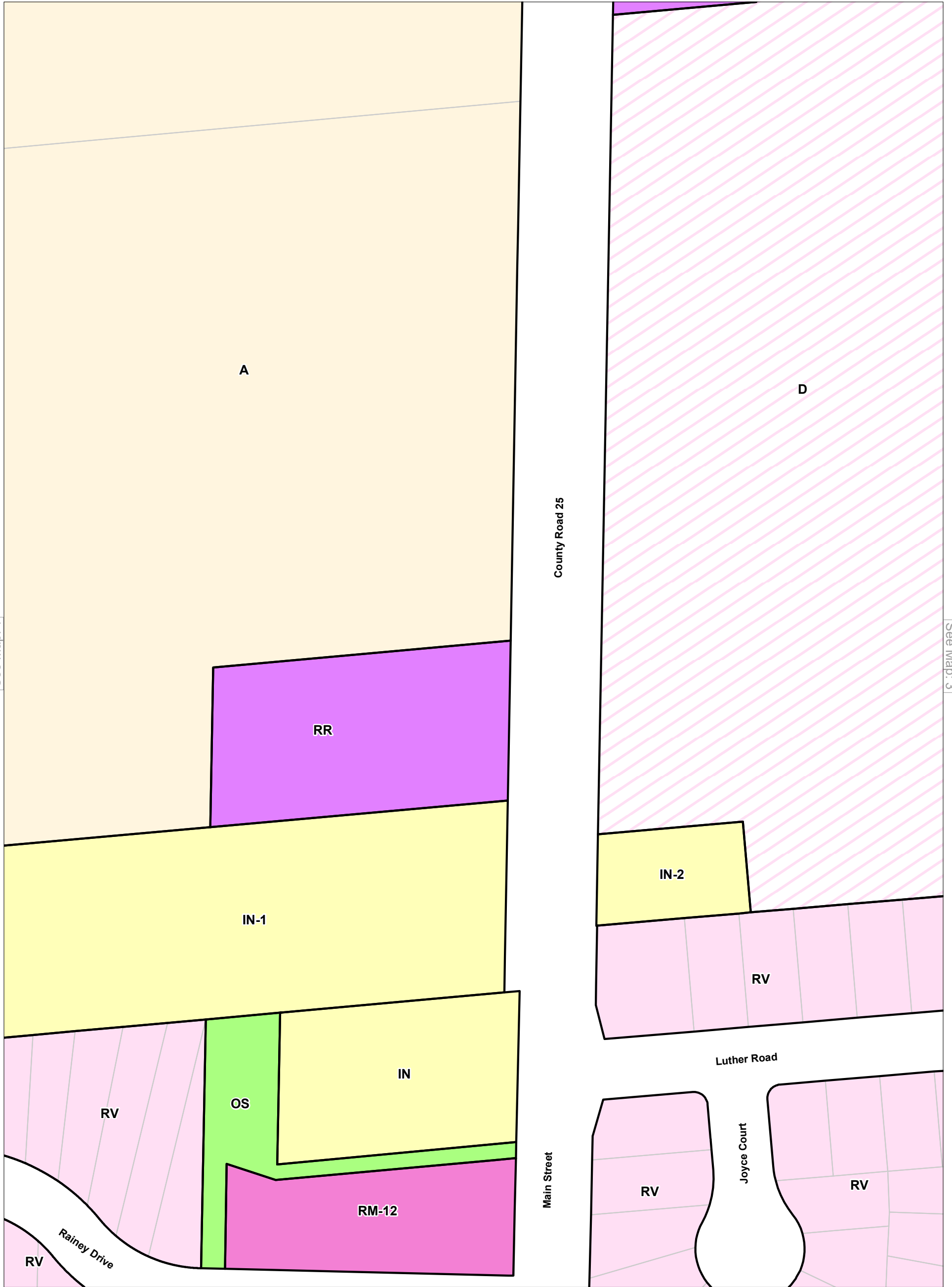
Zoning

- Agricultural
- Village Residential
- Institutional

Zoning information has been provided by The Town of Grand Valley and updated by R.J. Burnside and Associates. Parcel information has been provided under licence from Teranet Inc.

See Map: 1

See Map: 3

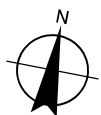


See Map: 6

Town of Grand Valley

Urban Zoning Mapping (By-Law 2009-10)
Schedule A-2
Map 2

March 31, 2025

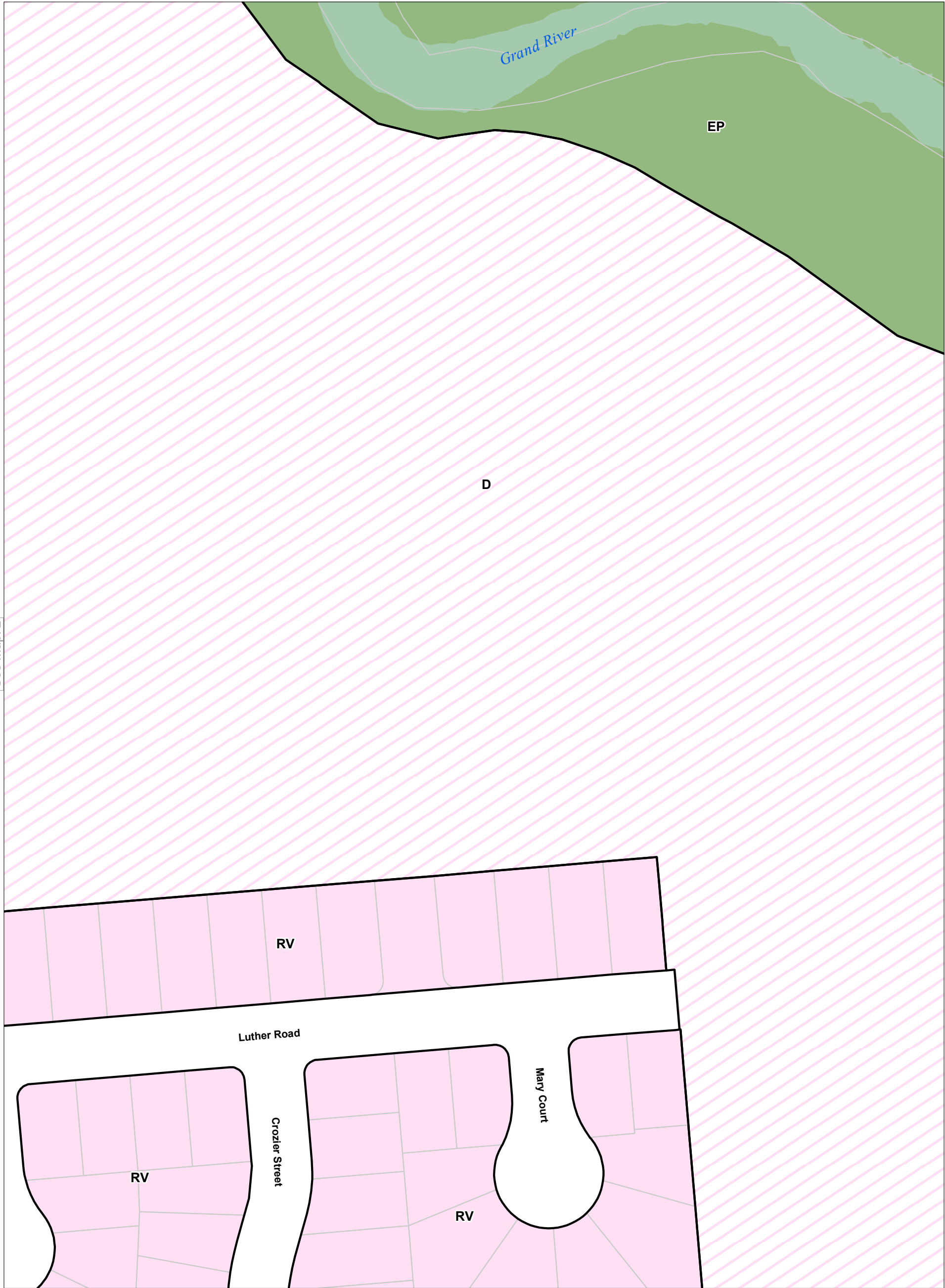


GRAND VALLEY



Parcels	Multiple Residential
Agricultural	Rural Residential
Open Space	Village Residential
Development	Institutional

Zoning information has been provided by The Town of Grand Valley and updated by R.J. Burnside and Associates. Parcel information has been provided under licence from Teranet Inc.



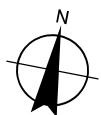
See Map: 2

See Map: 7

Town of Grand Valley

Urban Zoning Mapping (By-Law 2009-10)
Schedule A-2
 Map 3

March 31, 2025

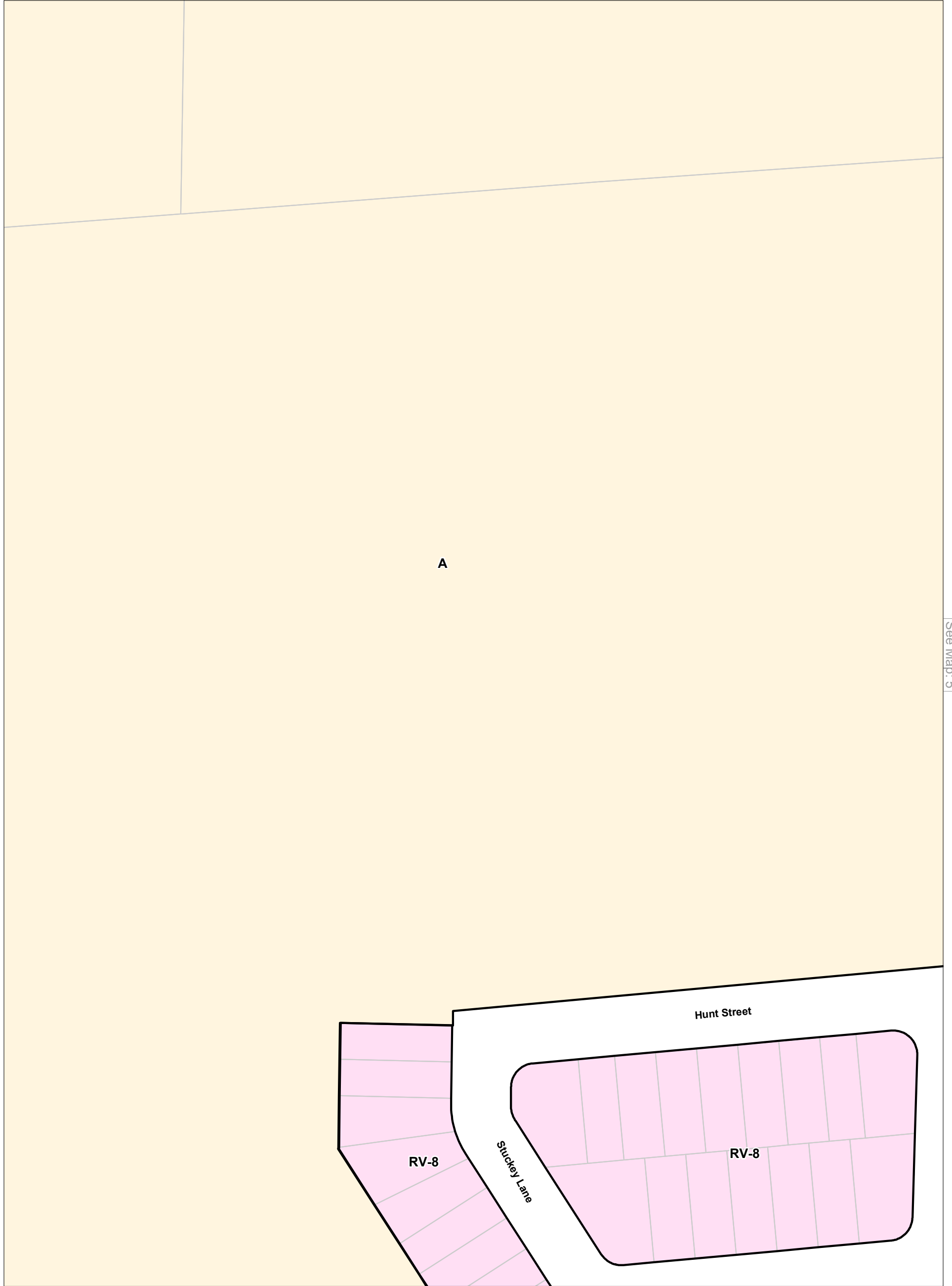


GRAND VALLEY



- Parcels
- Zoning**
- Environmental Protection
- Development
- Village Residential

Zoning information has been provided by The Town of Grand Valley and updated by R.J. Burnside and Associates. Parcel information has been provided under licence from Teranet Inc.



A

RV-8

Stuckey Lane

Hunt Street

RV-8

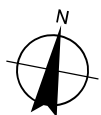
See Map: 11

See Map: 5

Town of Grand Valley

Urban Zoning Mapping (By-Law 2009-10)
Schedule A-2
 Map 4

March 31, 2025



GRAND VALLEY



Parcels

Zoning

Agricultural

Village Residential

Zoning information has been provided by The Town of Grand Valley and updated by R.J. Burnside and Associates. Parcel information has been provided under licence from Teranet Inc.

See Map: 1

IN-1

RV

Rainey Drive

A

RV

IN

RV

Jenkins Street

RV

Hunt Street

OS

RV-8

Ritchie Drive

RV

RM-8

Landsborough St

RM-8

RV (H)

Stuckey Lane

See Map: 12

See Map: 4

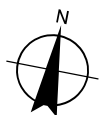
See Map: 6

File Path: \\drteethgis2\Dufferin\East_Luther_Grand_Valley\2025\Zoning\Maps for Town\GV_ZoningSchedA2MapBook.mxd Print Date: 2025/03/21 Time: 04:31 PM

Town of Grand Valley

Urban Zoning Mapping (By-Law 2009-10)
Schedule A-2
Map 5

March 31, 2025



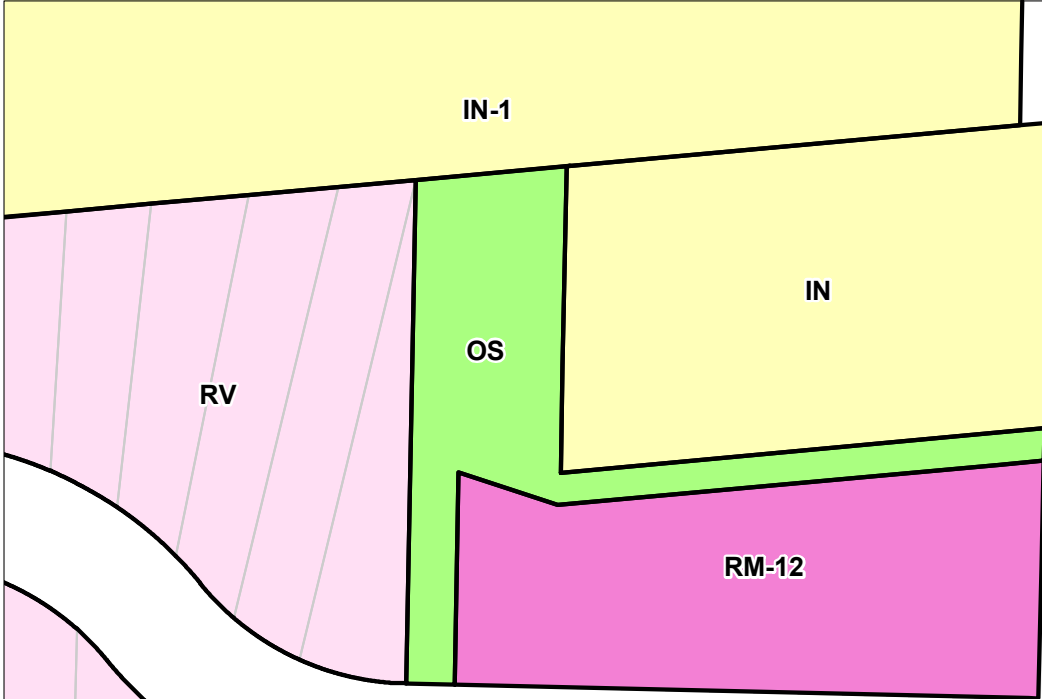
GRAND VALLEY



Parcels	Village Residential
Agricultural	Institutional
Open Space	
Multiple Residential	

Zoning information has been provided by The Town of Grand Valley and updated by R.J. Burnside and Associates. Parcel information has been provided under licence from Teranet Inc.

See Map: 2



County Road 25

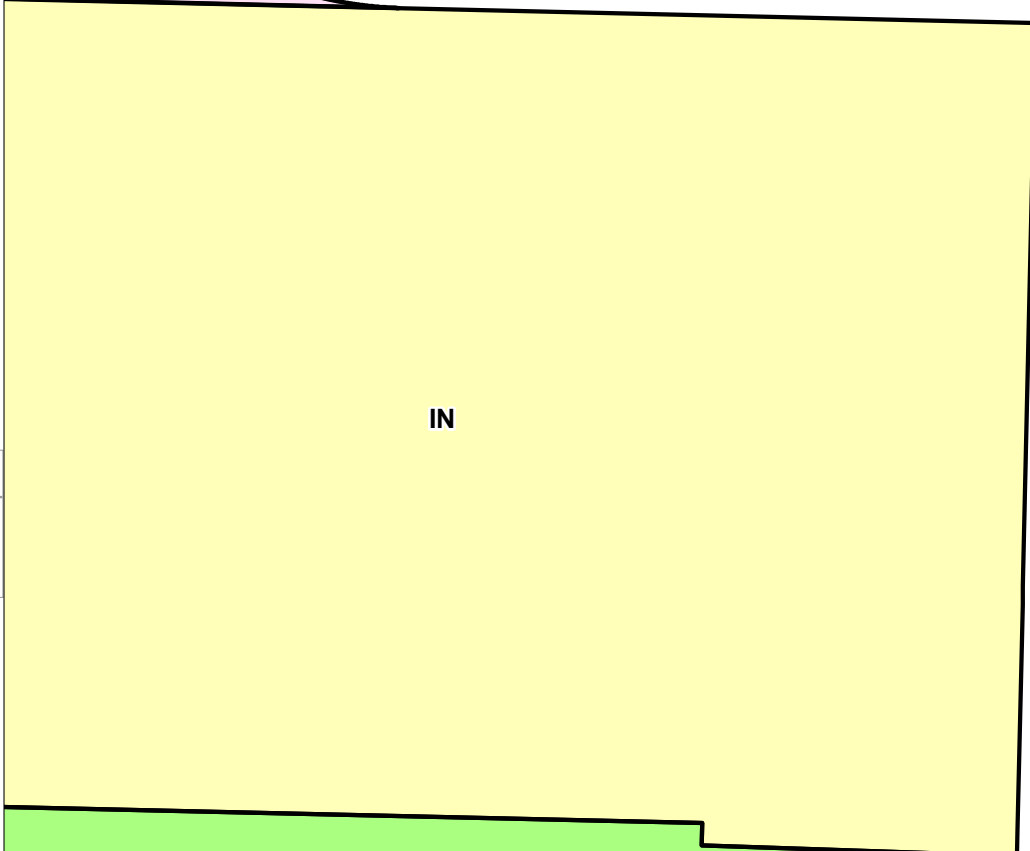
Luther Road

Joyce Court

RV

Spruyt Avenue

See Map: 5



Main Street

RM

RV

Baker Court

IN

CD

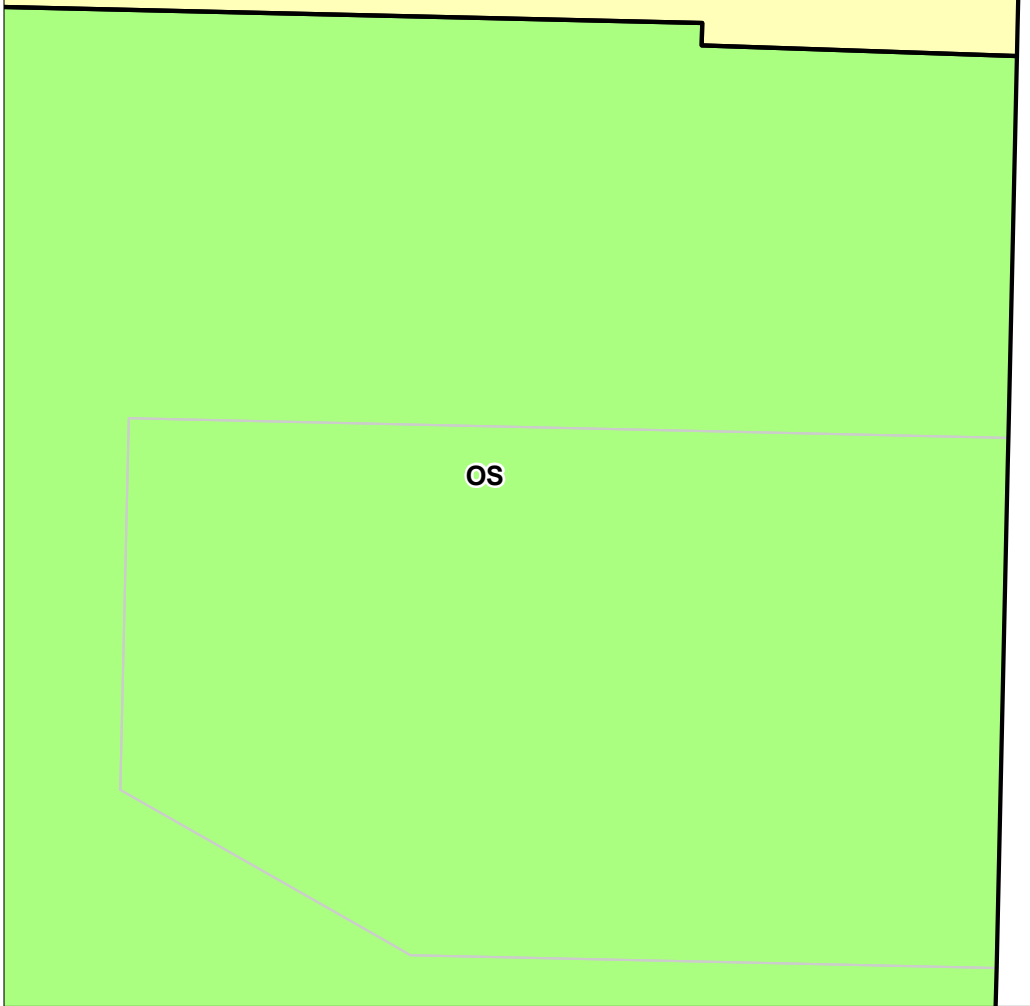
RM

Webb Street

RV

See Map: 7

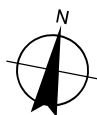
See Map: 13



Town of Grand Valley

Urban Zoning Mapping (By-Law 2009-10)
Schedule A-2
Map 6

March 31, 2025



GRAND VALLEY



Zoning	
	Parcels
	Open Space
	Downtown Commercial
	Multiple Residential
	Village Residential
	Institutional

Zoning information has been provided by The Town of Grand Valley and updated by R.J. Burnside and Associates. Parcel information has been provided under licence from Teranet Inc.

See Map: 3



See Map: 6

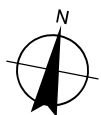
See Map: 8

See Map: 14

Town of Grand Valley

Urban Zoning Mapping (By-Law 2009-10)
Schedule A-2
Map 7

March 31, 2025

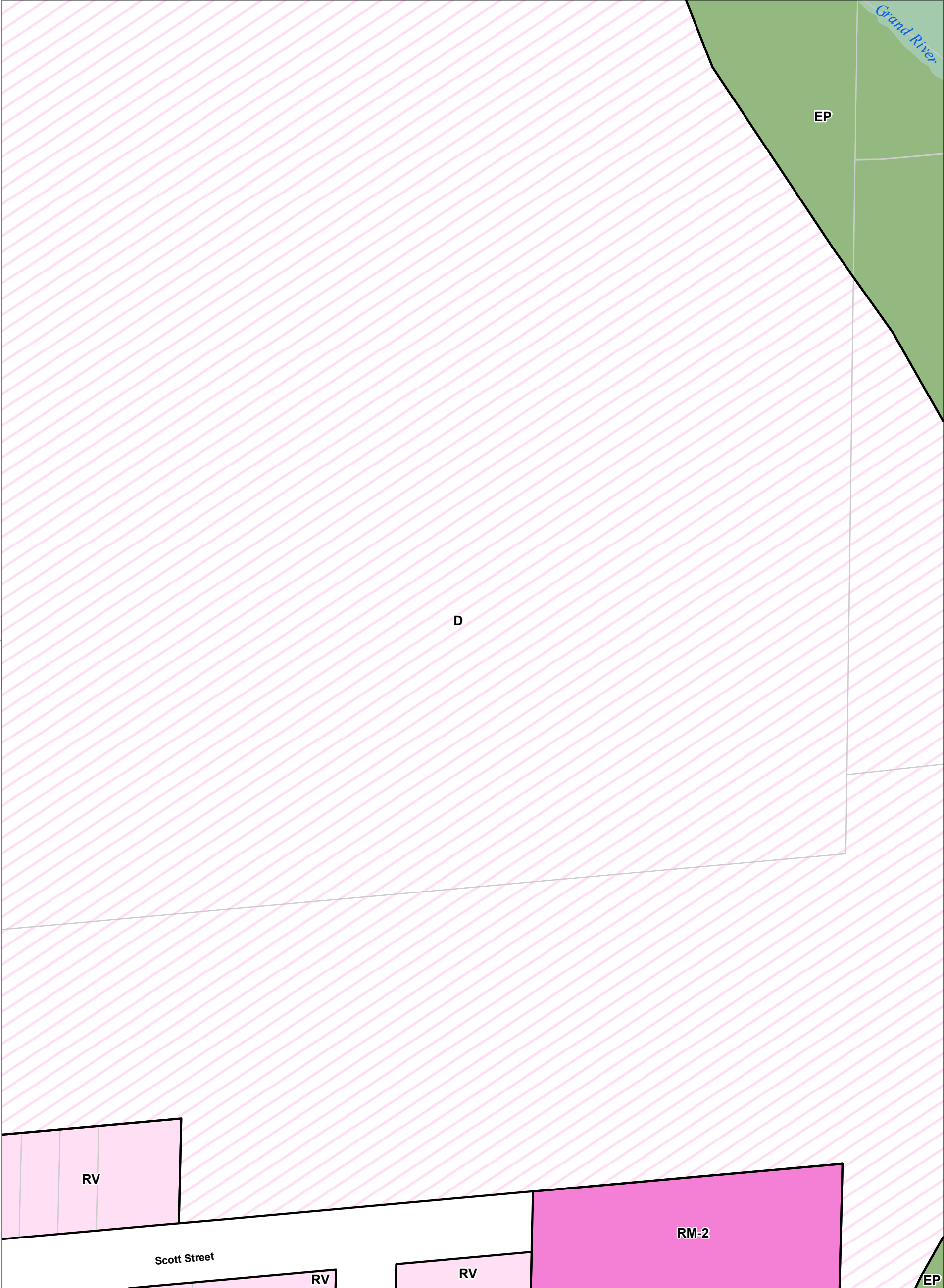


GRAND VALLEY



	Parcels		Village Residential
	Open Space		Development
	Multiple Residential		

Zoning information has been provided by The Town of Grand Valley and updated by R.J. Burnside and Associates. Parcel information has been provided under licence from Teranet Inc.



See Map: 7

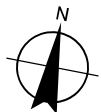
See Map: 9

See Map: 15

Town of Grand Valley

Urban Zoning Mapping (By-Law 2009-10)
Schedule A-2
 Map 8

March 31, 2025

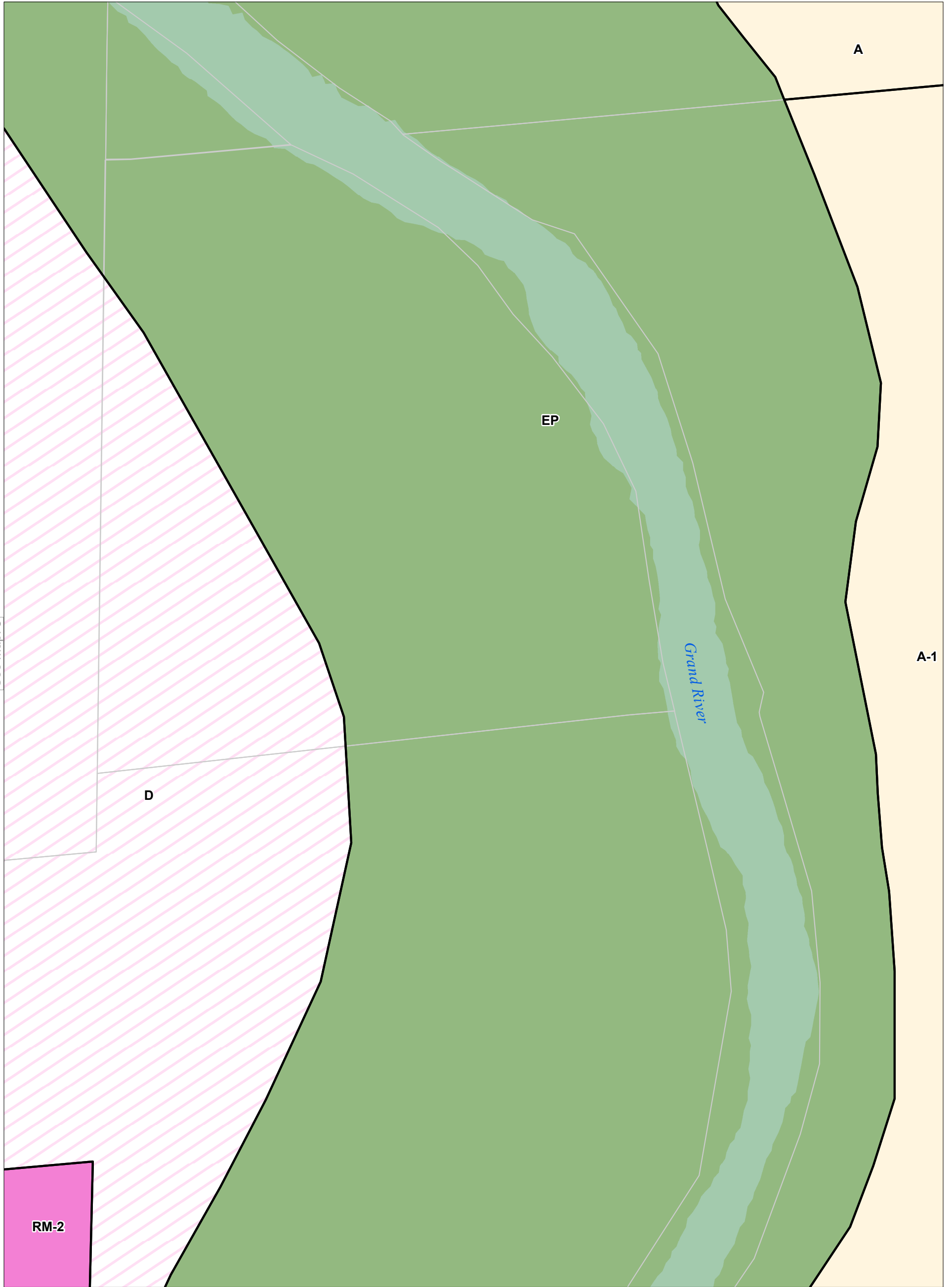


GRAND VALLEY



Parcels	Multiple Residential
Development	Village Residential
Environmental Protection	

Zoning information has been provided by The Town of Grand Valley and updated by R.J. Burnside and Associates. Parcel information has been provided under licence from Teranet Inc.



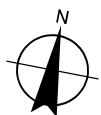
See Map: 8

See Map: 16

Town of Grand Valley

Urban Zoning Mapping (By-Law 2009-10)
Schedule A-2
 Map 9

March 31, 2025

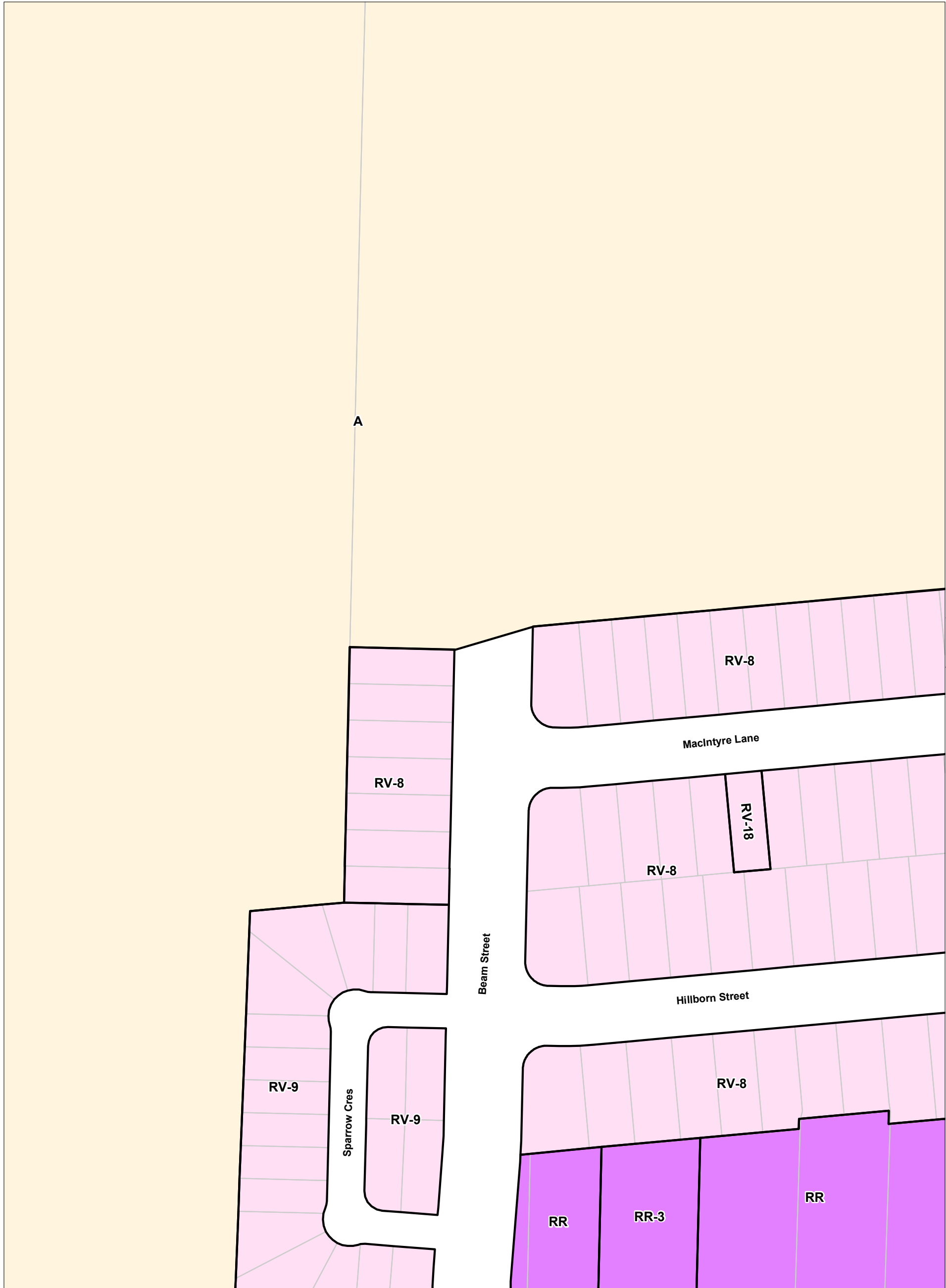


GRAND VALLEY



Parcels	Development
Agricultural	Multiple Residential
Environmental Protection	

Zoning information has been provided by The Town of Grand Valley and updated by R.J. Burnside and Associates. Parcel information has been provided under licence from Teranet Inc.



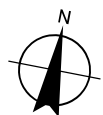
See Map: 11

See Map: 17

Town of Grand Valley

Urban Zoning Mapping (By-Law 2009-10)
Schedule A-2
 Map 10

March 31, 2025



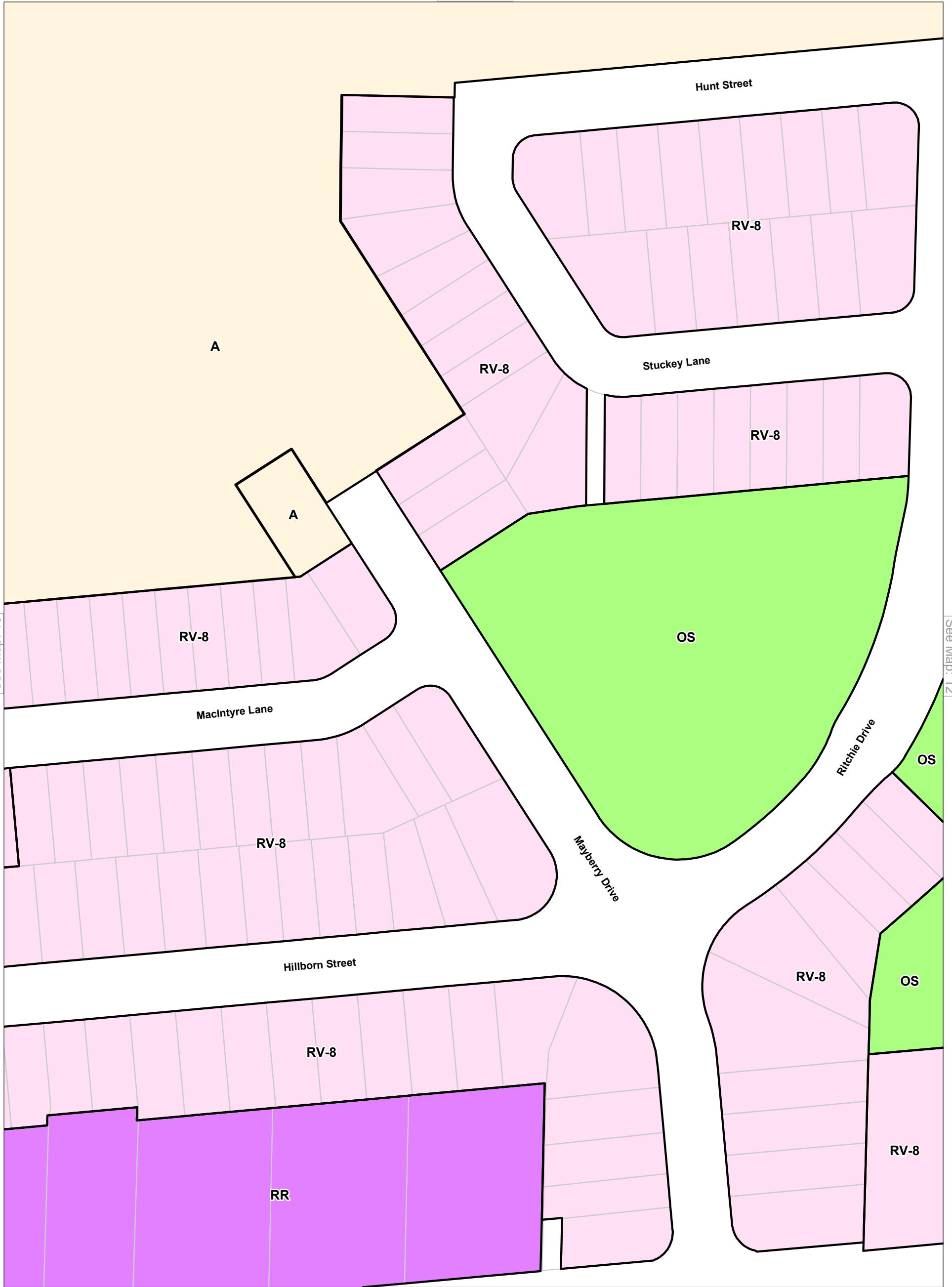
GRAND VALLEY



- Parcels
- Zoning**
- Agricultural
- Rural Residential
- Village Residential

Zoning information has been provided by The Town of Grand Valley and updated by R.J. Burnside and Associates. Parcel information has been provided under licence from Teranet Inc.

See Map: 4

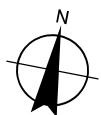


See Map: 18

Town of Grand Valley

Urban Zoning Mapping (By-Law 2009-10)
Schedule A-2
Map 11

March 31, 2025



GRAND VALLEY



- Parcels
- Village Residential
- Agricultural
- Open Space
- Rural Residential

Zoning information has been provided by The Town of Grand Valley and updated by R.J. Burnside and Associates. Parcel information has been provided under licence from Teranet Inc.

See Map: 12

See Map: 10

See Map: 5



See Map: 11

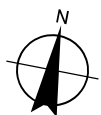
See Map: 13

See Map: 19

Town of Grand Valley

Urban Zoning Mapping (By-Law 2009-10)
Schedule A-2
Map 12

March 31, 2025



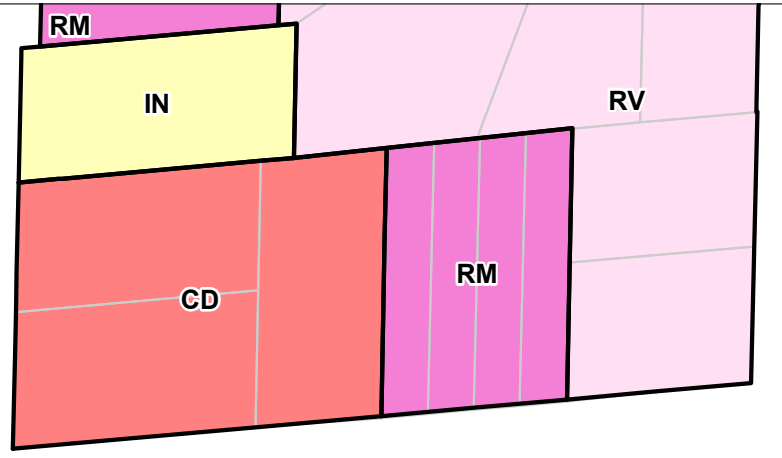
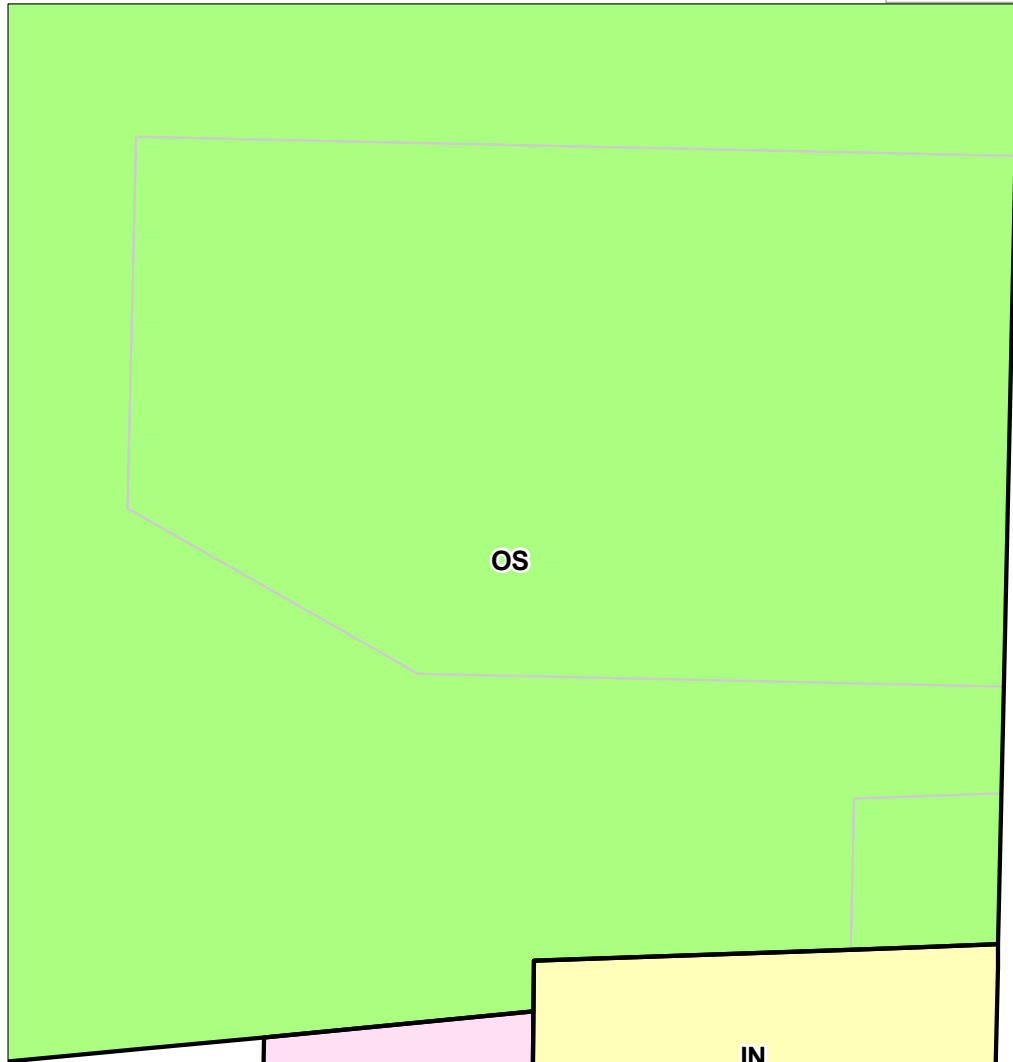
GRAND VALLEY



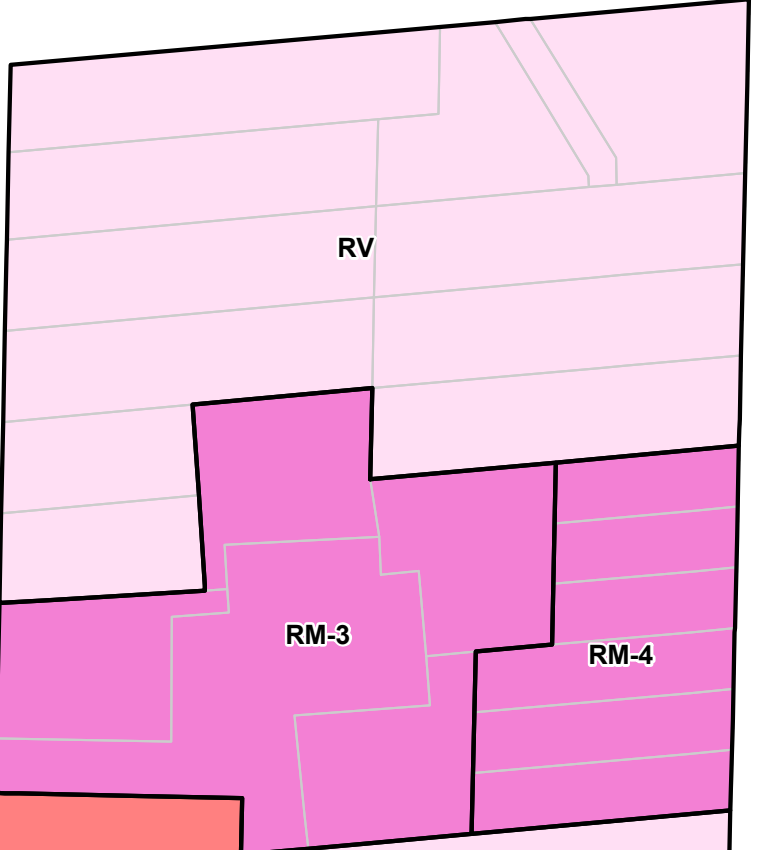
Parcels	Downtown Commercial
Agricultural	Multiple Residential
Open Space	Village Residential

Zoning information has been provided by The Town of Grand Valley and updated by R.J. Burnside and Associates. Parcel information has been provided under licence from Teranet Inc.

See Map: 6



Webb Street




Main Street

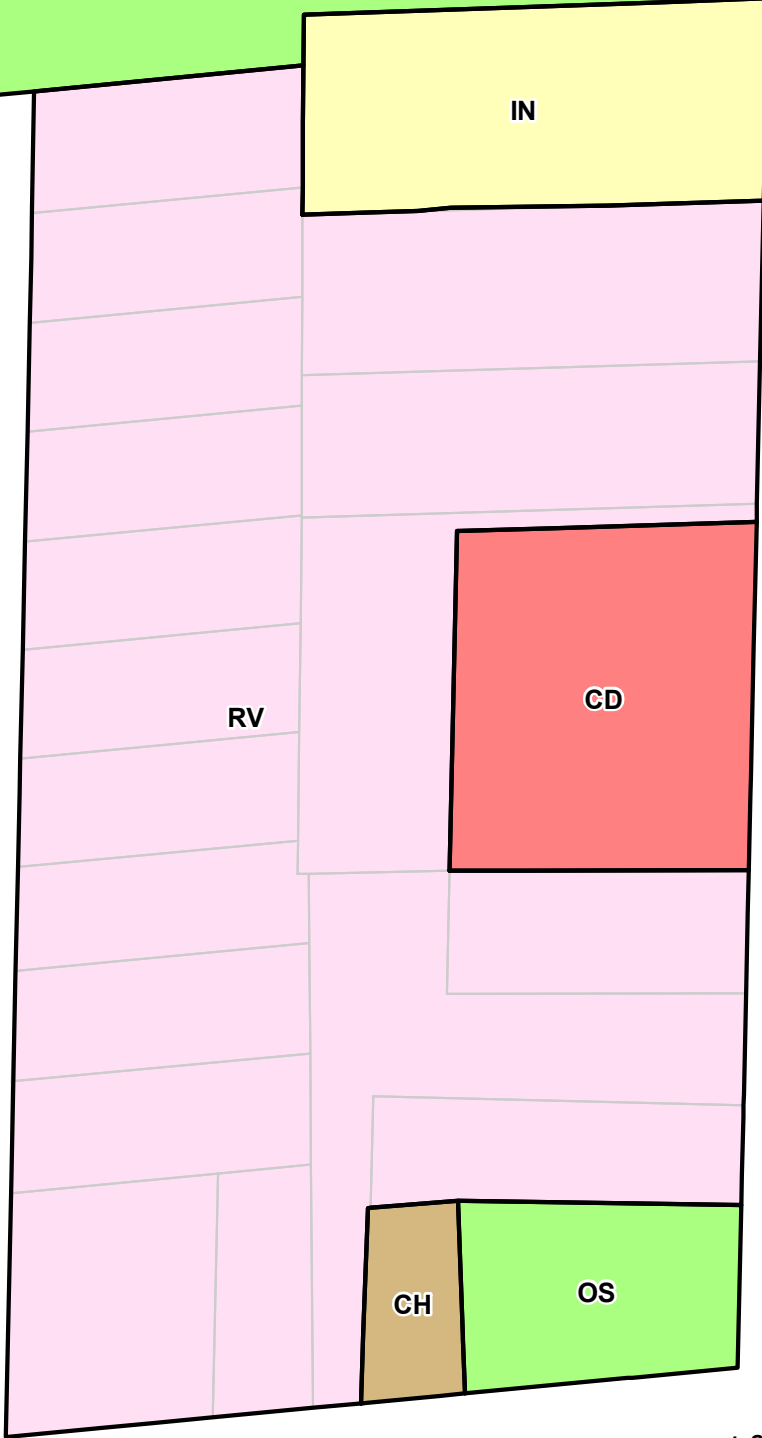
See Map: 14

Douglas Street

See Map: 12

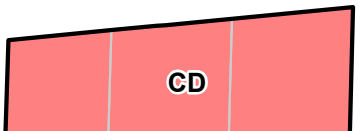


Emma Street

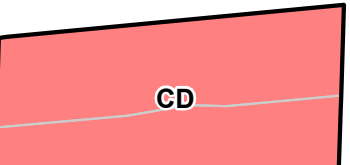


Amaranth Street

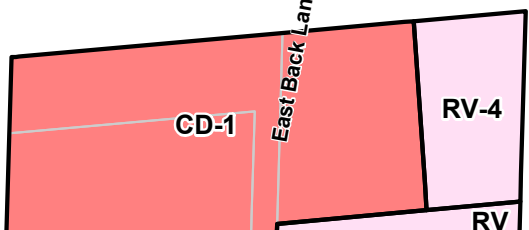
RV



West Back Lane

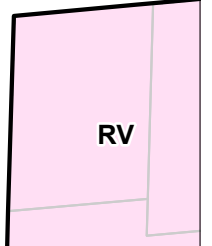


See Map: 20



East Back Lane

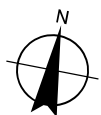
King Street



Town of Grand Valley

Urban Zoning Mapping (By-Law 2009-10)
Schedule A-2
Map 13

March 31, 2025



GRAND VALLEY



Parcels	Highway Commercial
Open Space	Multiple Residential
Downtown Commercial	Village Residential
	Institutional

Zoning information has been provided by The Town of Grand Valley and updated by R.J. Burnside and Associates. Parcel information has been provided under licence from Teranet Inc.

See Map: 7



See Map: 13

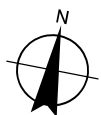
See Map: 15

See Map: 21

Town of Grand Valley

Urban Zoning Mapping (By-Law 2009-10)
Schedule A-2
Map 14

March 31, 2025



GRAND VALLEY



Parcels	Development
Zoning	Multiple Residential
Open Space	Village Residential
Environmental Protection	Institutional

Zoning information has been provided by The Town of Grand Valley and updated by R.J. Burnside and Associates. Parcel information has been provided under licence from Teranet Inc.

See Map: 8



See Map: 14

See Map: 16

See Map: 22

Town of Grand Valley

Urban Zoning Mapping (By-Law 2009-10)
Schedule A-2
Map 15

March 31, 2025



GRAND VALLEY

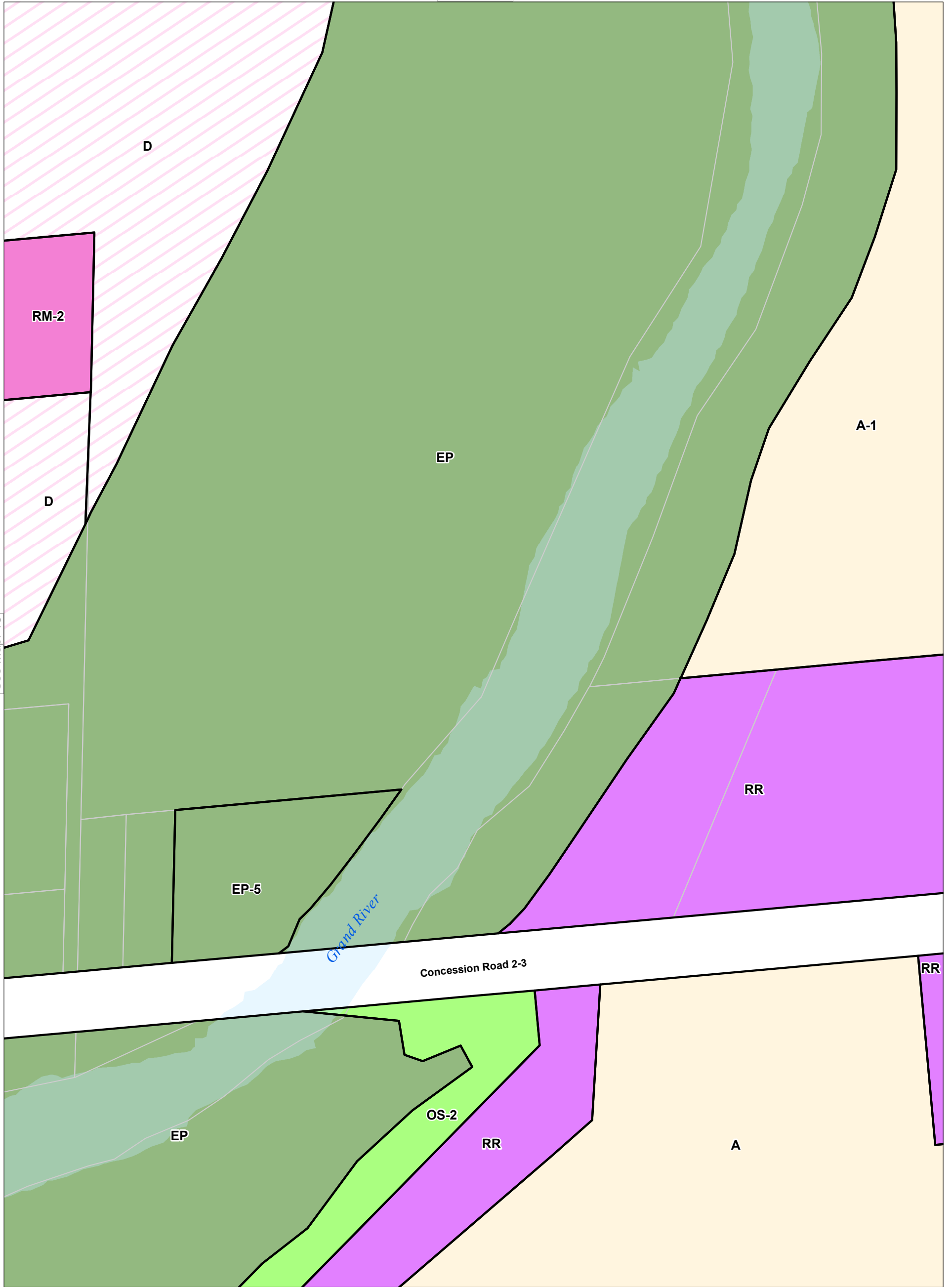


Parcels	Multiple Residential
Environmental Protection	Village Residential
Development	

Zoning information has been provided by The Town of Grand Valley and updated by R.J. Burnside and Associates. Parcel information has been provided under licence from Teranet Inc.

See Map: 9

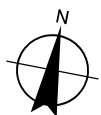
See Map: 15



Town of Grand Valley

Urban Zoning Mapping (By-Law 2009-10)
Schedule A-2
Map 16

March 31, 2025



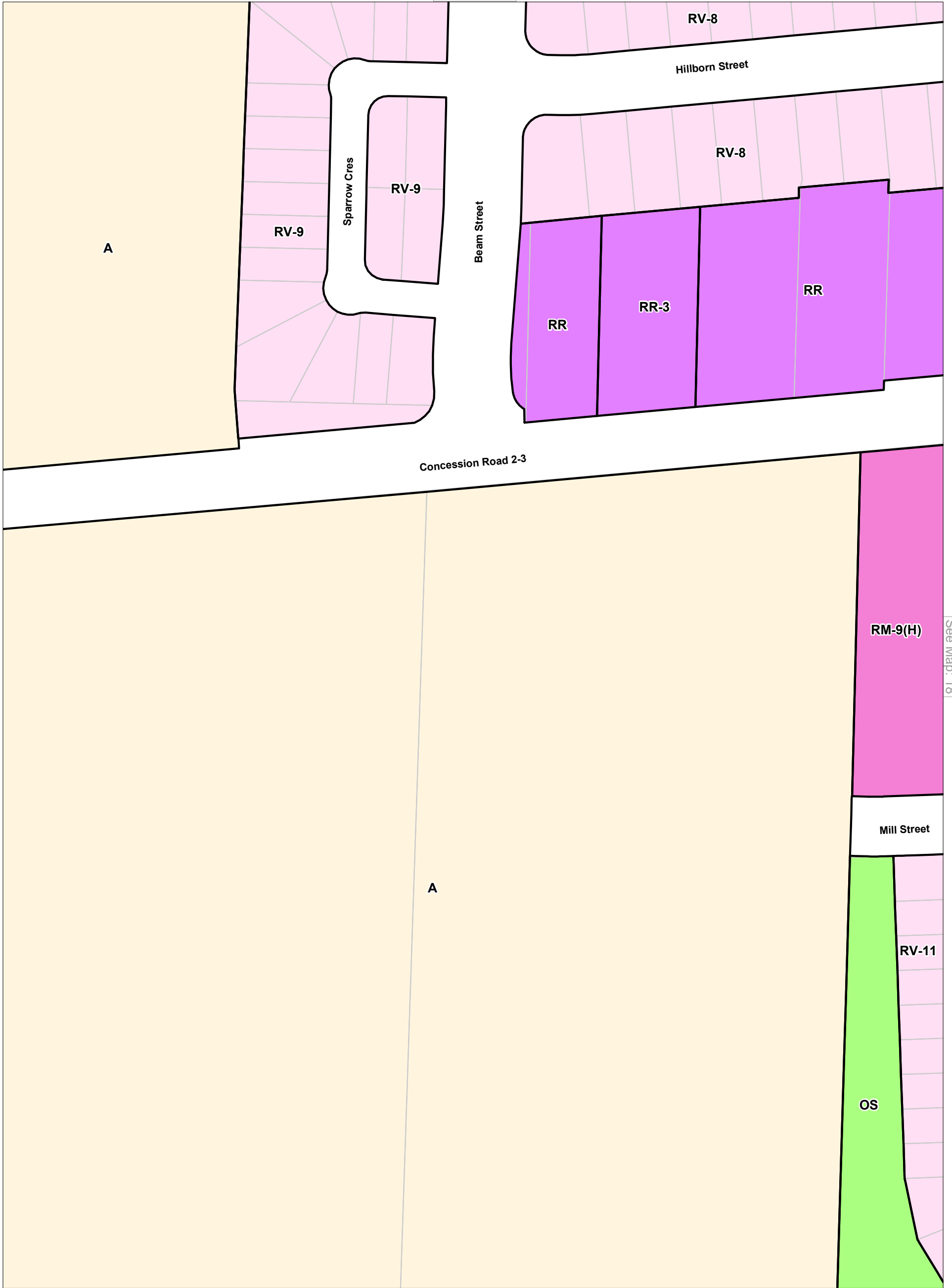
GRAND VALLEY



Parcels	Environmental Protection
Agricultural	Development
Open Space	Multiple Residential
Rural Residential	Rural Residential

Zoning information has been provided by The Town of Grand Valley and updated by R.J. Burnside and Associates. Parcel information has been provided under licence from Teranet Inc.

See Map: 10

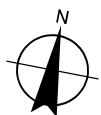


See Map: 18

Town of Grand Valley

Urban Zoning Mapping (By-Law 2009-10)
Schedule A-2
Map 17

March 31, 2025



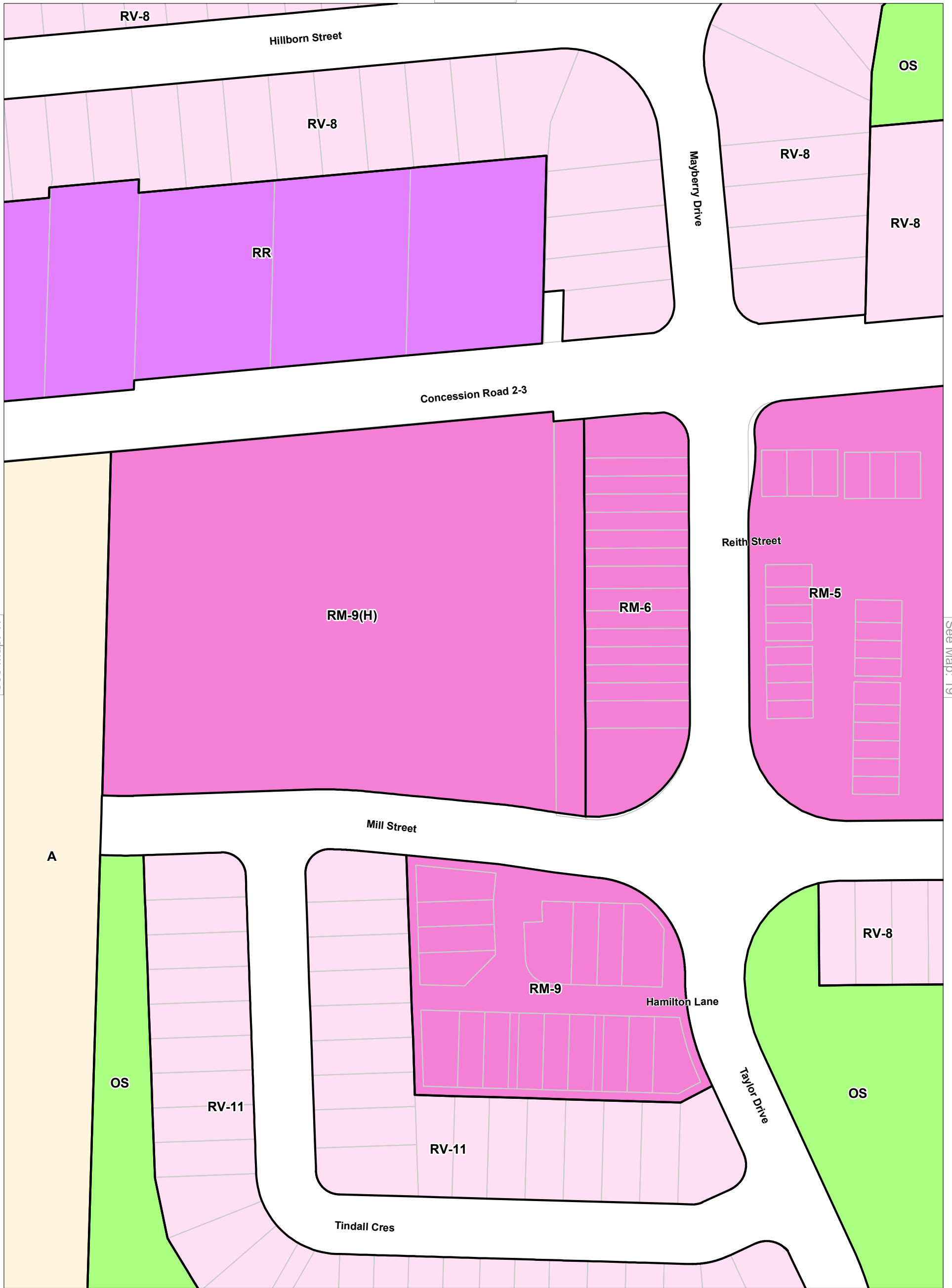
GRAND VALLEY



Parcels	Rural Residential
Zoning	Village Residential
Agricultural	
Open Space	
Multiple Residential	

Zoning information has been provided by The Town of Grand Valley and updated by R.J. Burnside and Associates. Parcel information has been provided under licence from Teranet Inc.

See Map: 11



See Map: 17

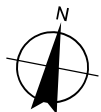
See Map: 19

See Map: 23

Town of Grand Valley

Urban Zoning Mapping (By-Law 2009-10)
Schedule A-2
Map 18

March 31, 2025



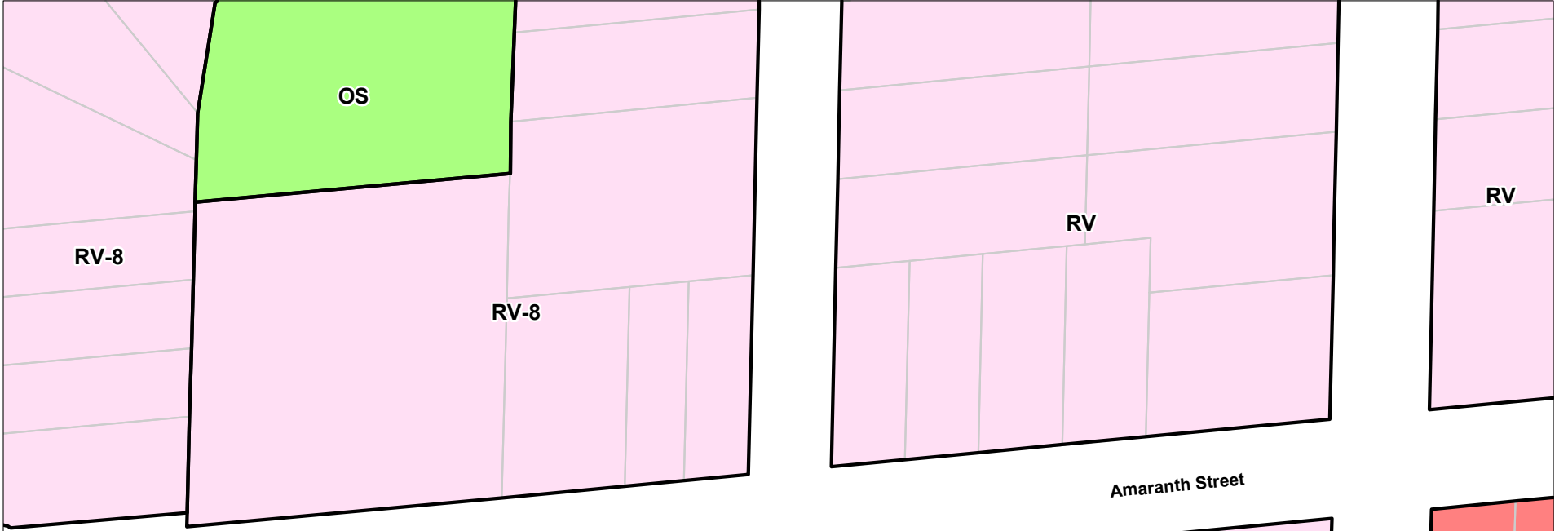
GRAND VALLEY



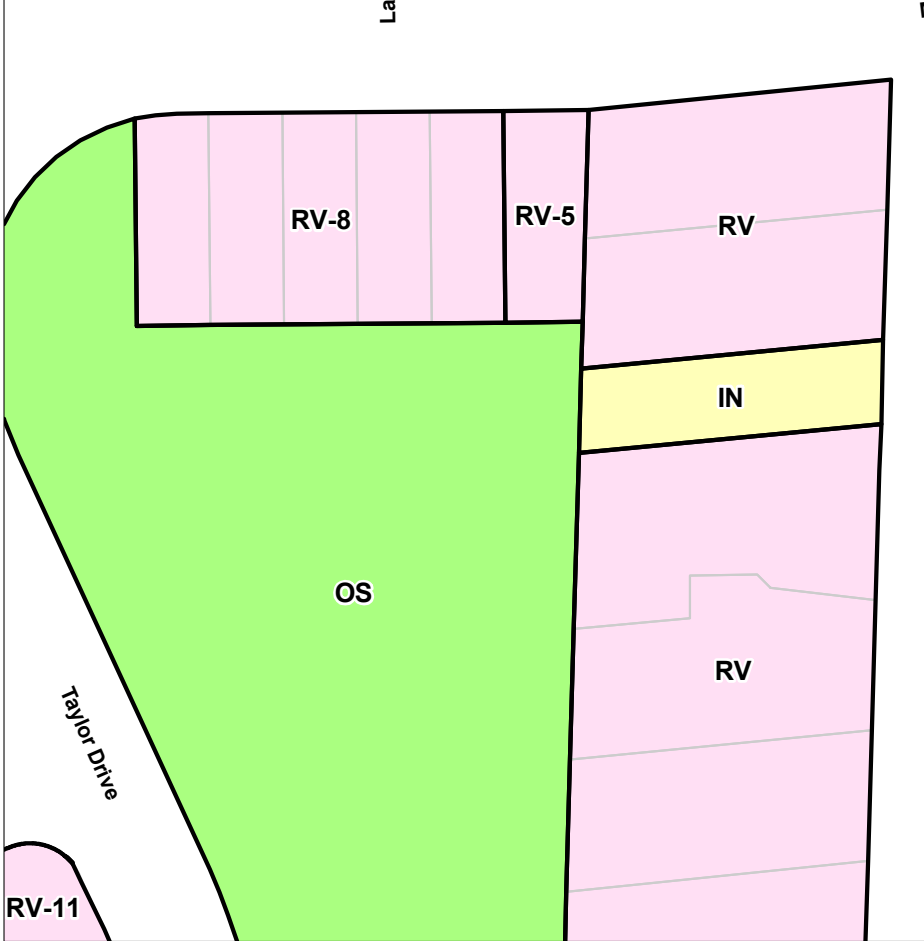
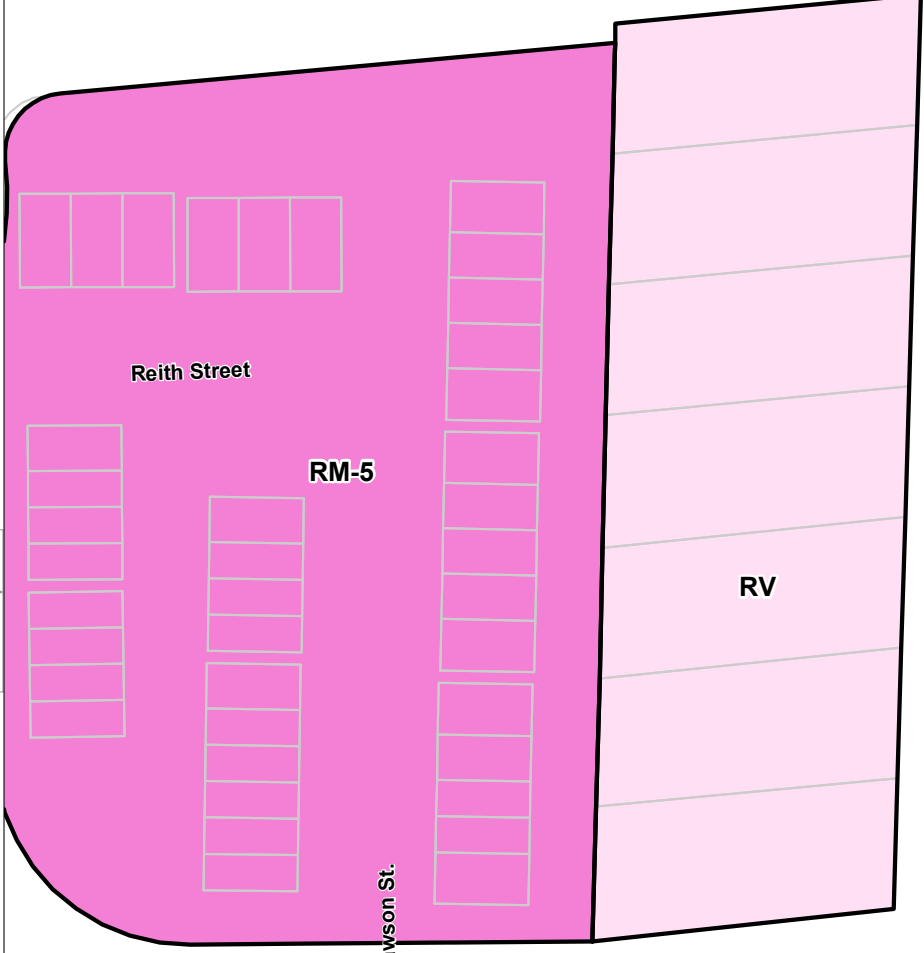
Parcels	Rural Residential
Agricultural	Village Residential
Open Space	
Multiple Residential	

Zoning information has been provided by The Town of Grand Valley and updated by R.J. Burnside and Associates. Parcel information has been provided under licence from Teranet Inc.

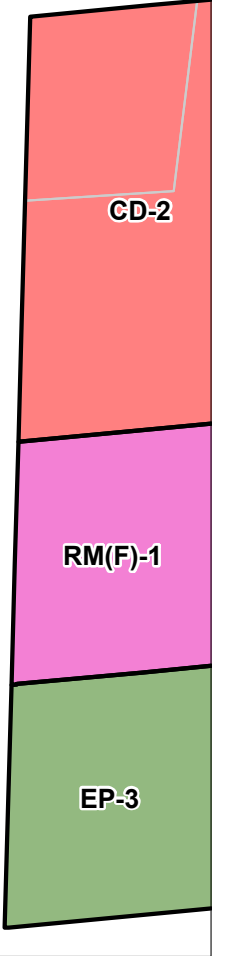
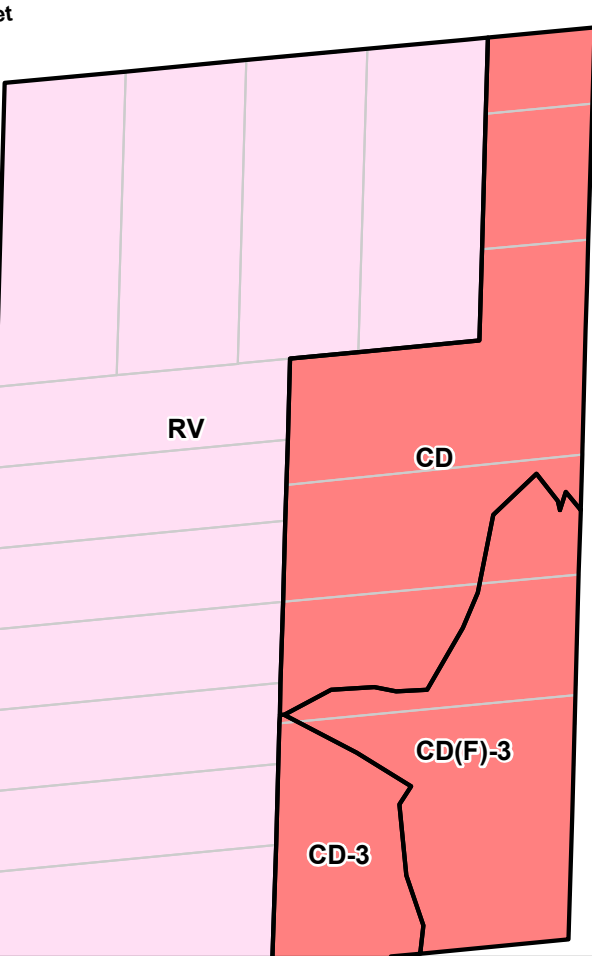

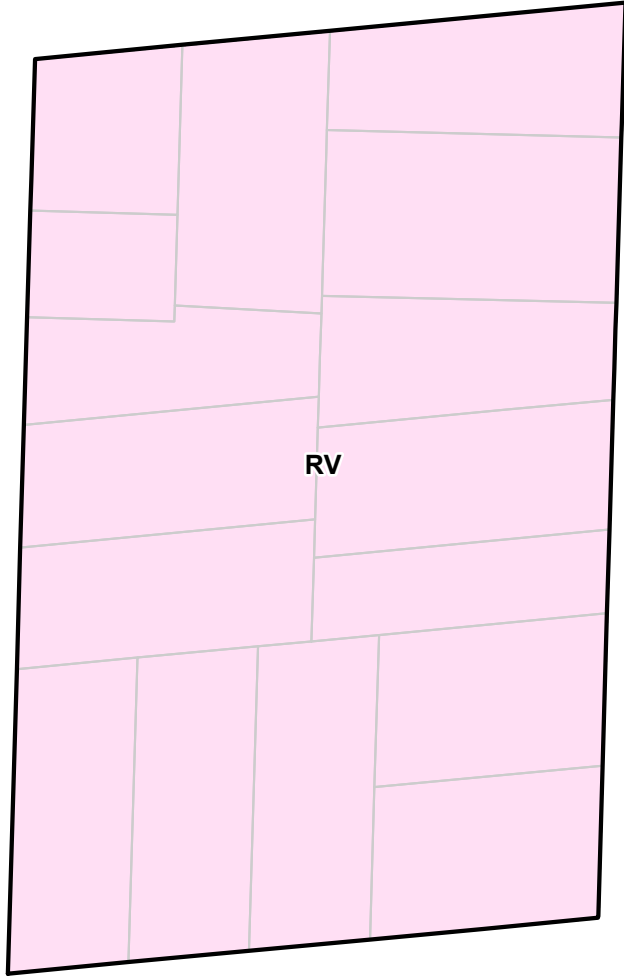
See Map: 12



Concession Road 2-3



See Map: 24

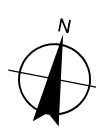



See Map: 18


See Map: 20








Town of Grand Valley
 Urban Zoning Mapping (By-Law 2009-10)
Schedule A-2
 Map 19

March 31, 2025

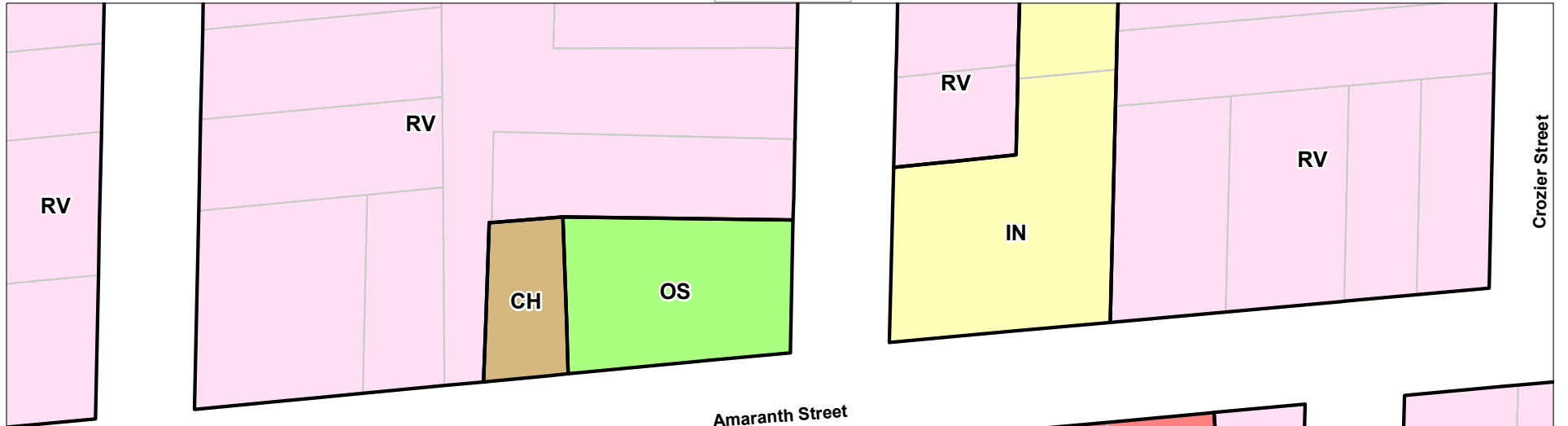
GRAND VALLEY



 Parcels	 Downtown Commercial
Zoning	 Multiple Residential
 Open Space	 Village Residential
 Environmental Protection	 Institutional

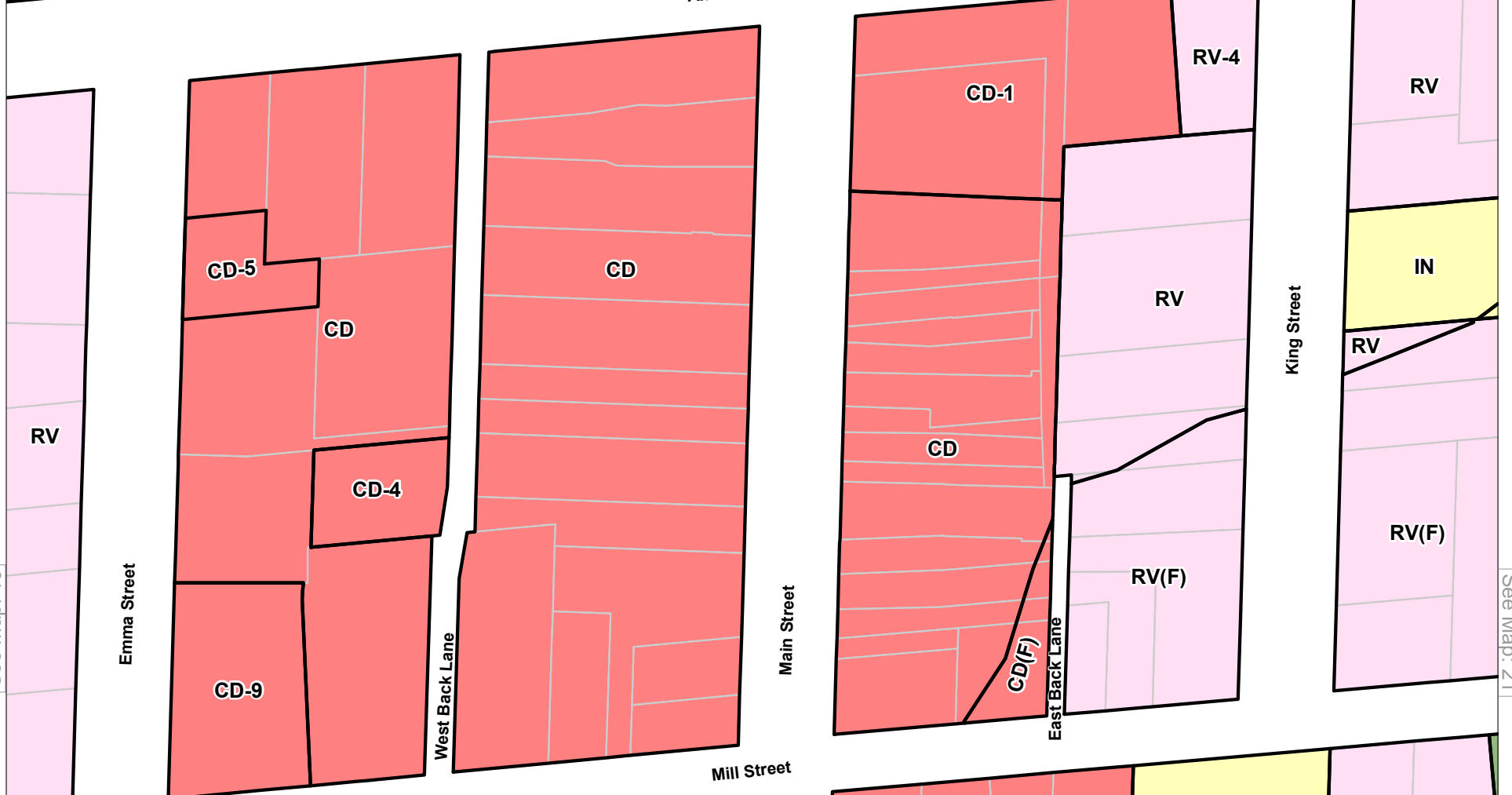
Zoning information has been provided by The Town of Grand Valley and updated by R.J. Burnside and Associates. Parcel information has been provided under licence from Teranet Inc.

See Map: 13



Amaranth Street

Crozier Street



Emma Street

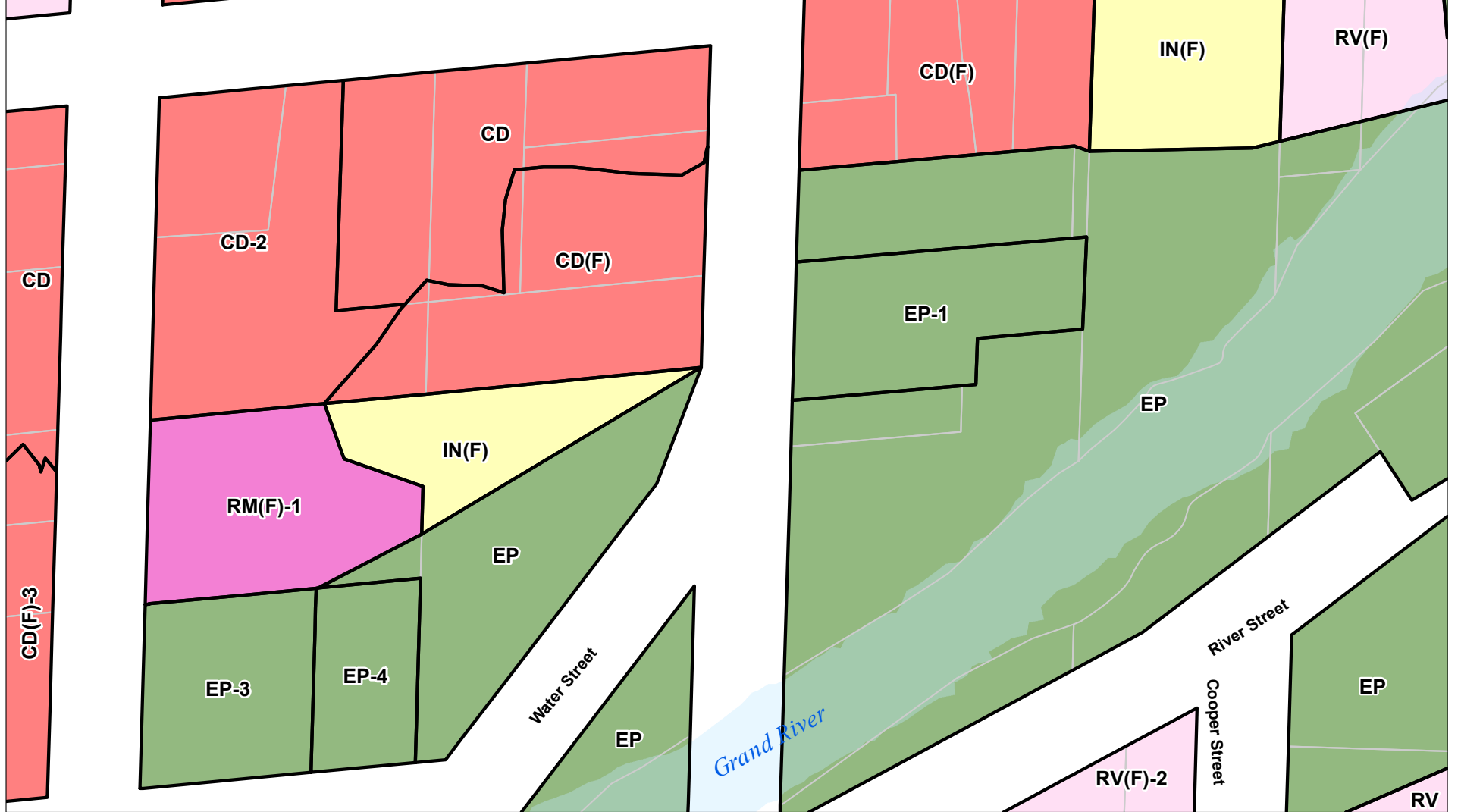
West Back Lane

Main Street

East Back Lane

King Street

Mill Street



Water Street

Grand River

River Street

Cooper Street

See Map: 25

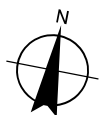
See Map: 19

See Map: 21

Town of Grand Valley

Urban Zoning Mapping (By-Law 2009-10)
Schedule A-2
Map 20

March 31, 2025



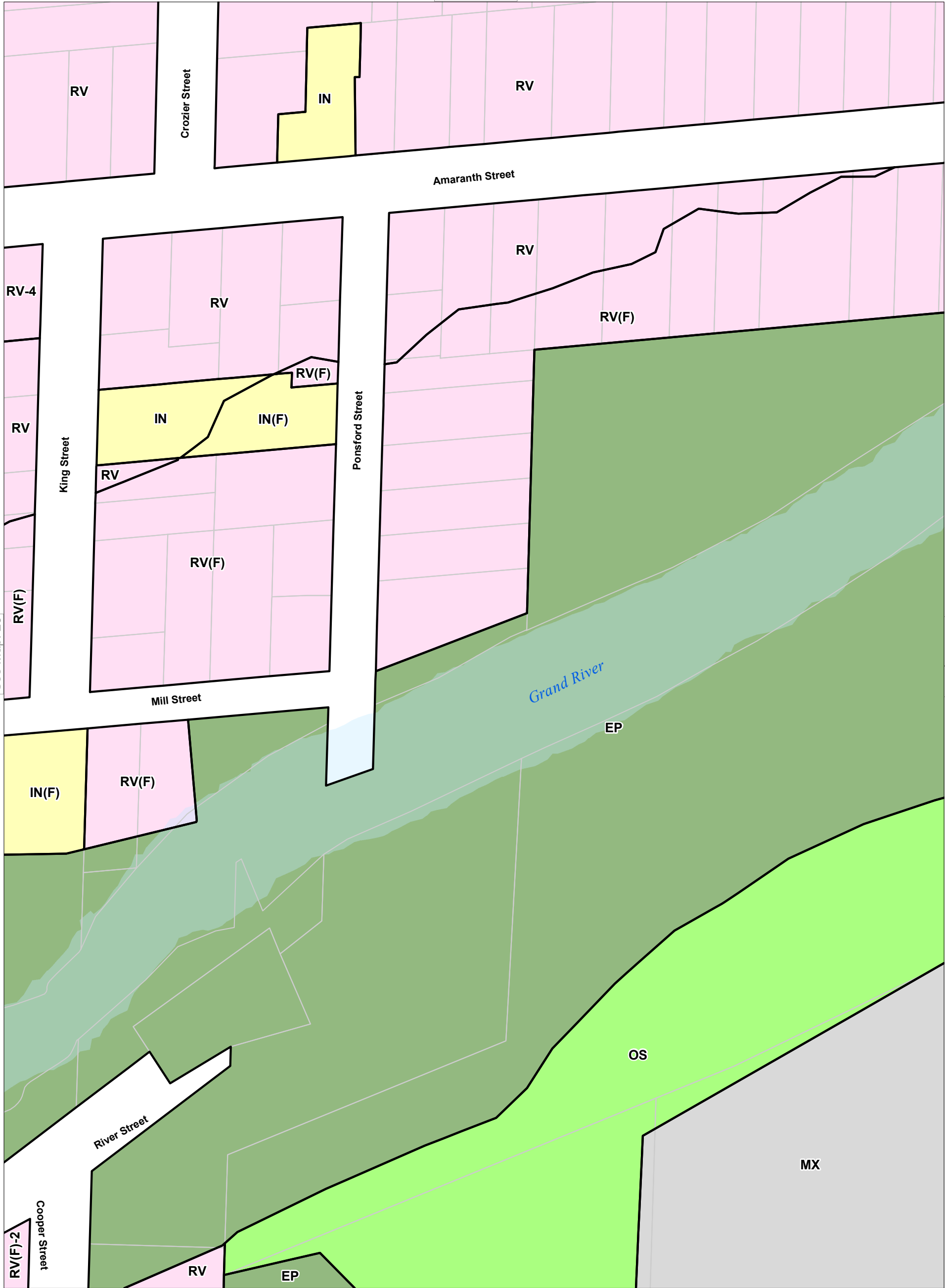
GRAND VALLEY



Parcels	Highway Commercial
Zoning	Multiple Residential
Open Space	Village Residential
Environmental Protection	Institutional
Downtown Commercial	

Zoning information has been provided by The Town of Grand Valley and updated by R.J. Burnside and Associates. Parcel information has been provided under licence from Teranet Inc.

See Map: 14



See Map: 20

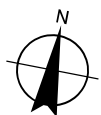
See Map: 22

See Map: 26

Town of Grand Valley

Urban Zoning Mapping (By-Law 2009-10)
Schedule A-2
Map 21

March 31, 2025



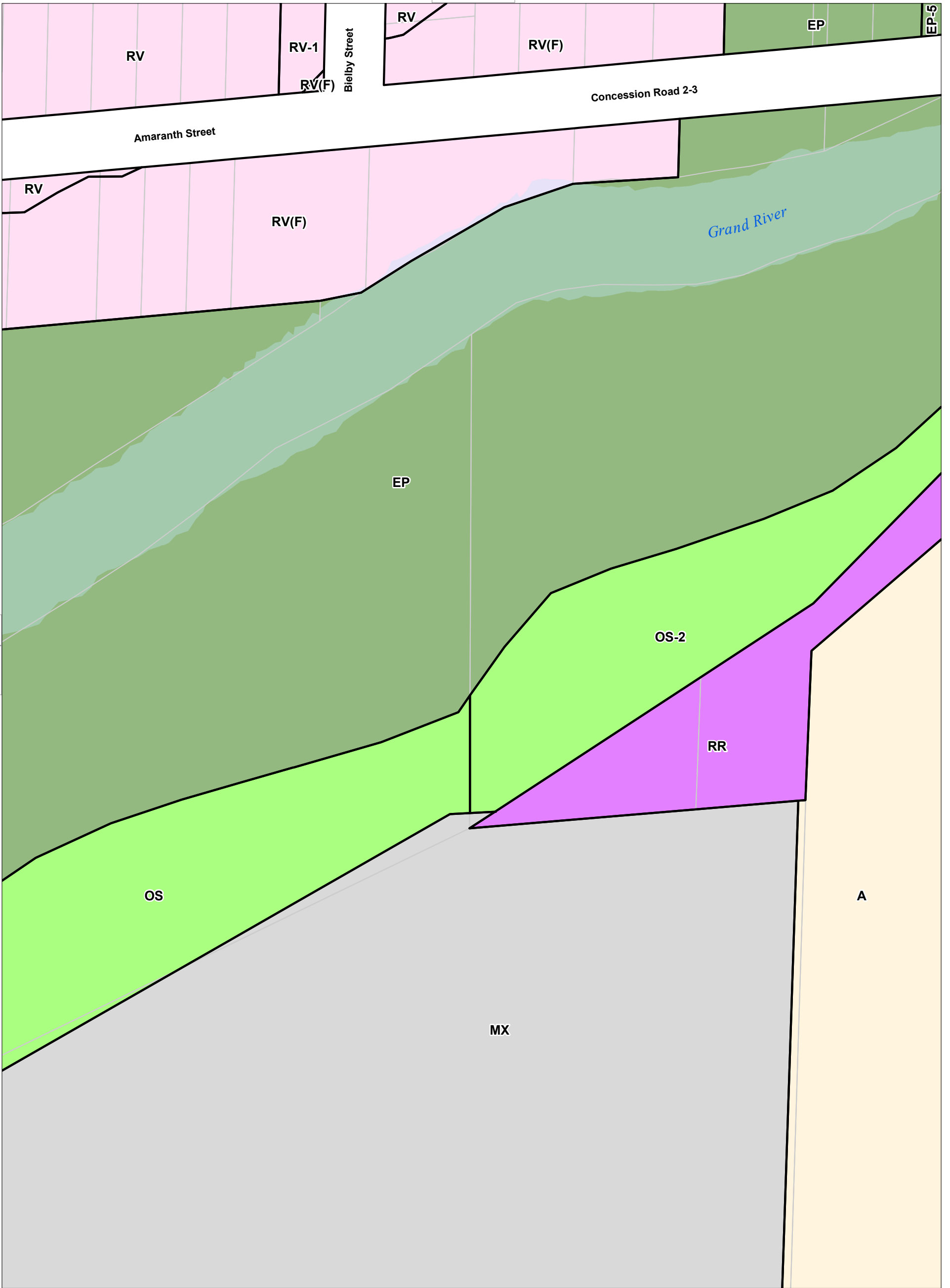
GRAND VALLEY



Parcels	Extractive Industrial
Zoning	Village Residential
Open Space	Institutional
Environmental Protection	

Zoning information has been provided by The Town of Grand Valley and updated by R.J. Burnside and Associates. Parcel information has been provided under licence from Teranet Inc.

See Map: 15

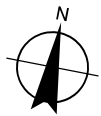


See Map: 21

Town of Grand Valley

Urban Zoning Mapping (By-Law 2009-10)
Schedule A-2
Map 22

March 31, 2025



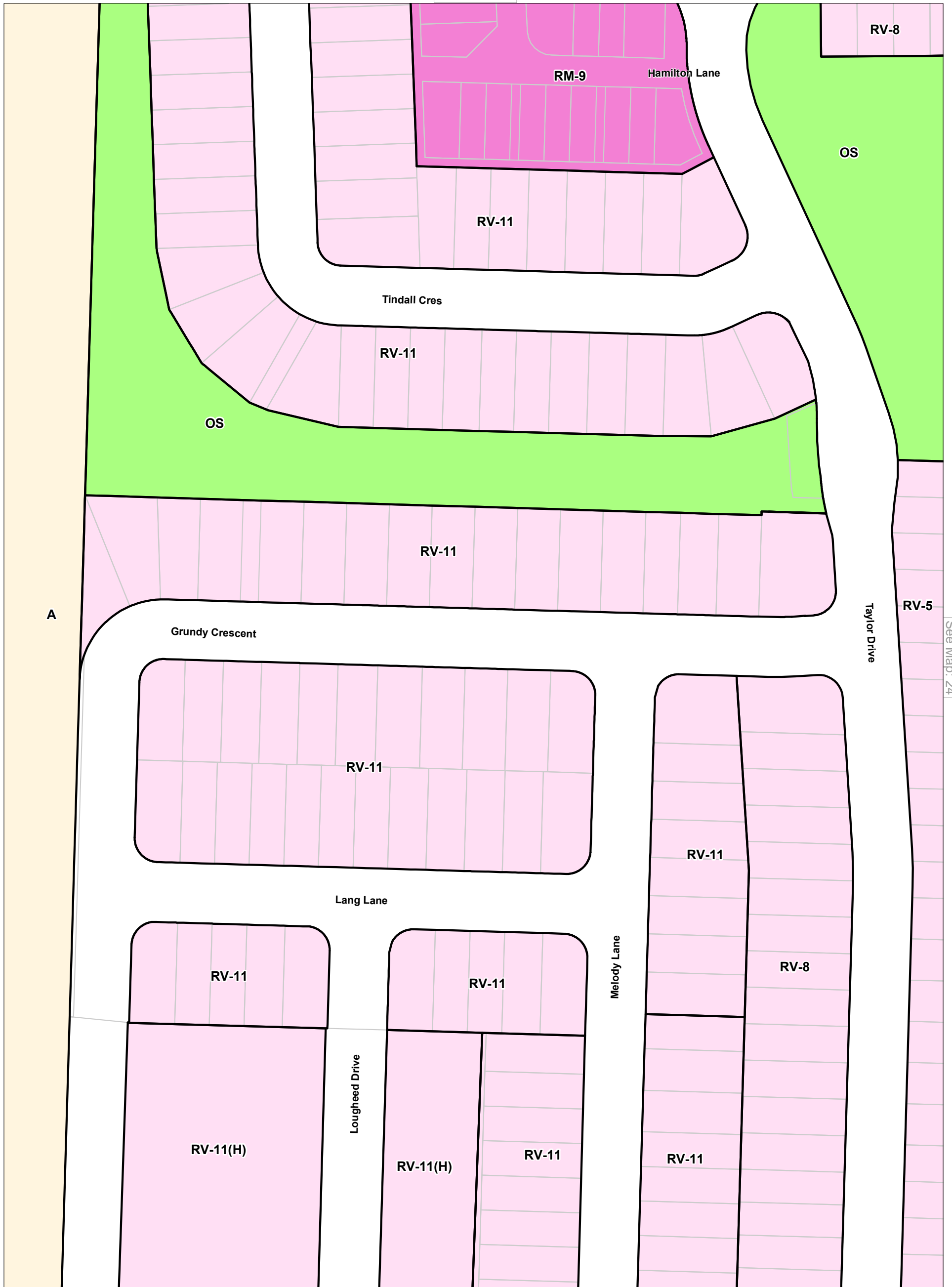
GRAND VALLEY



Parcels	Environmental Protection
Agricultural	Extractive Industrial
Open Space	Rural Residential
Village Residential	

Zoning information has been provided by The Town of Grand Valley and updated by R.J. Burnside and Associates. Parcel information has been provided under licence from Teranet Inc.

See Map: 18



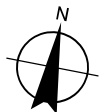
See Map: 27

See Map: 24

Town of Grand Valley

Urban Zoning Mapping (By-Law 2009-10)
Schedule A-2
Map 23

March 31, 2025



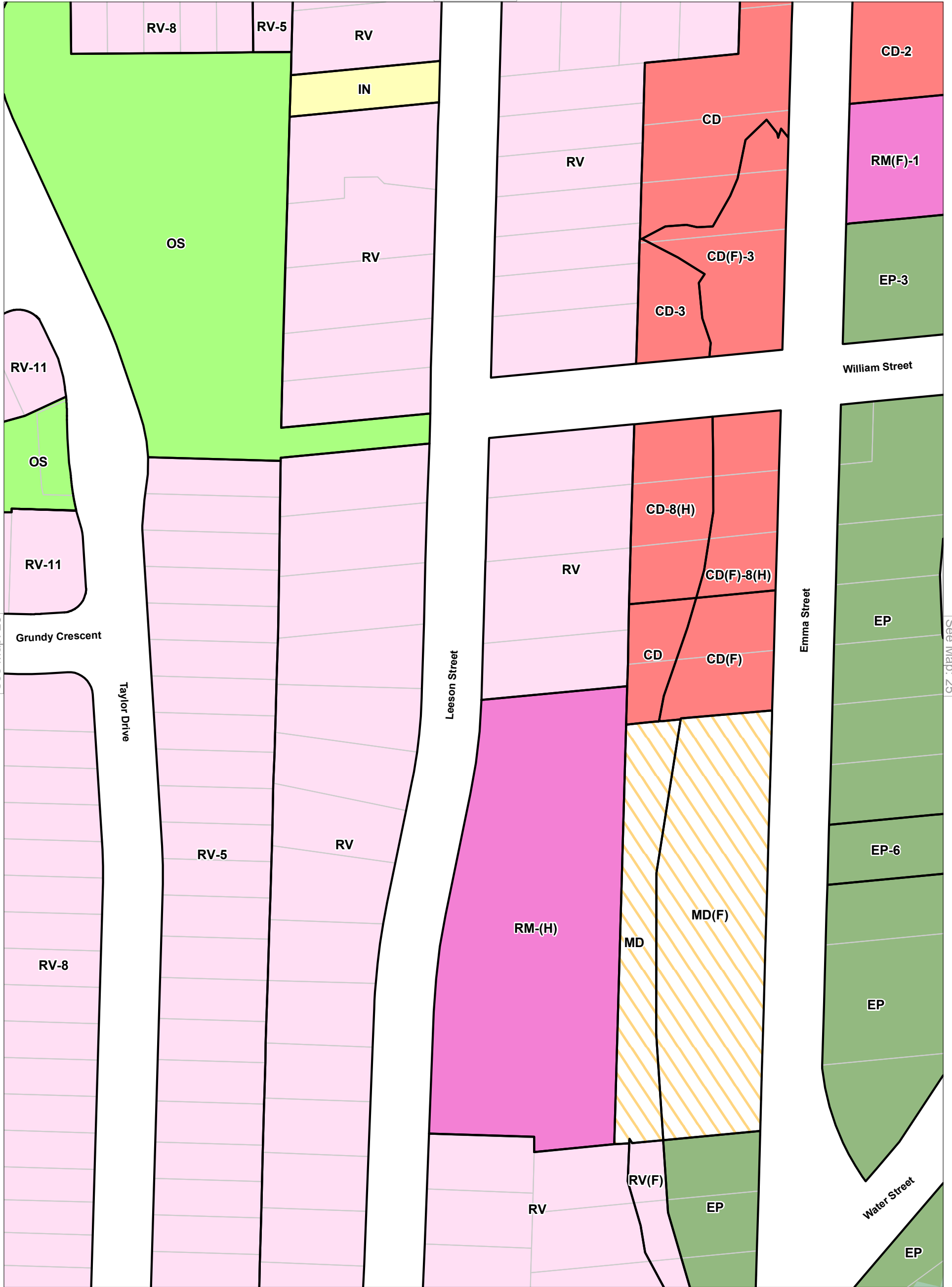
GRAND VALLEY



Parcels	Village Residential
Zoning	
Agricultural	
Open Space	
Multiple Residential	

Zoning information has been provided by The Town of Grand Valley and updated by R.J. Burnside and Associates. Parcel information has been provided under licence from Teranet Inc.

See Map: 19



See Map: 23

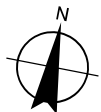
See Map: 25

See Map: 28

Town of Grand Valley

Urban Zoning Mapping (By-Law 2009-10)
Schedule A-2
Map 24

March 31, 2025



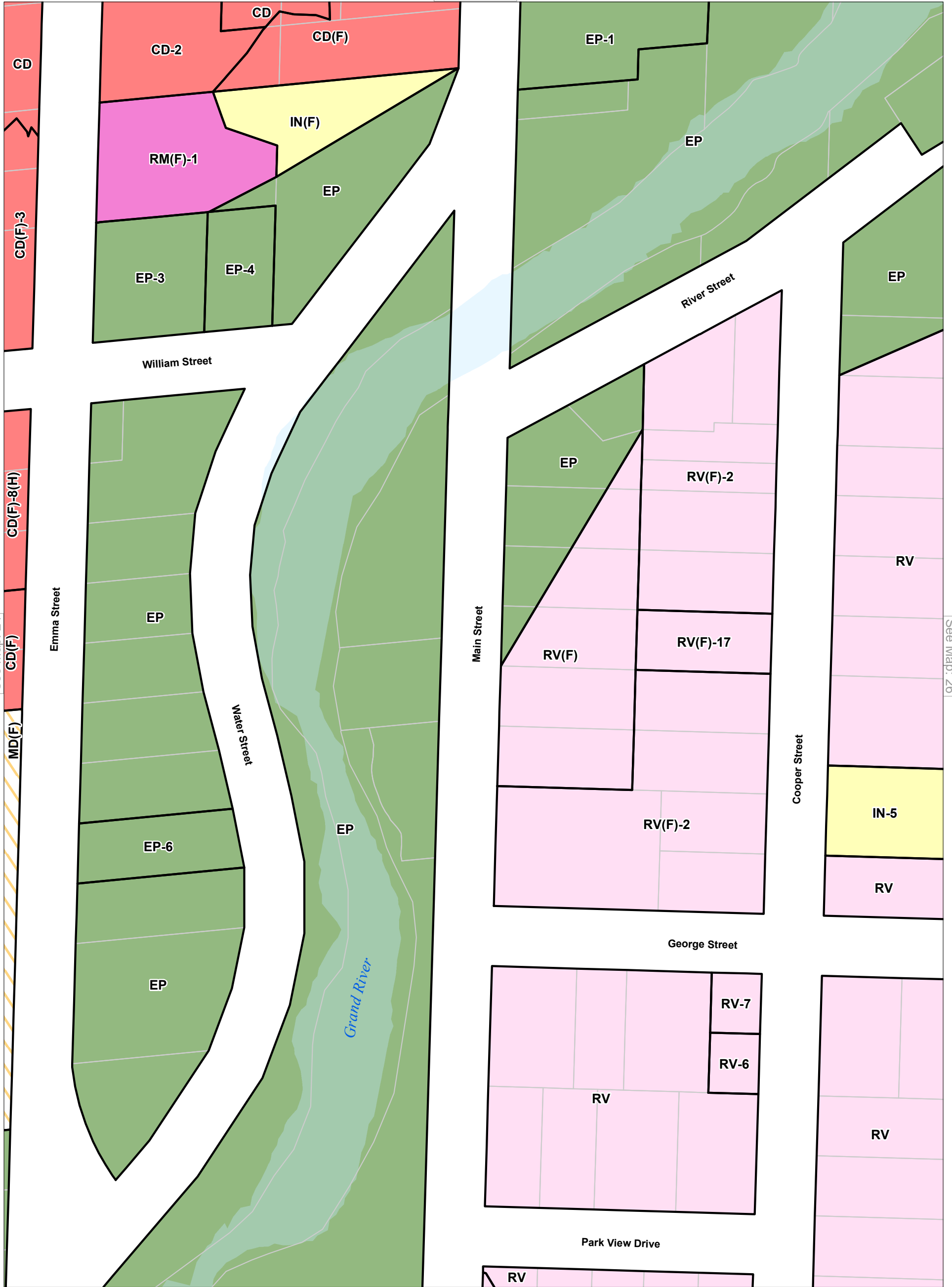
GRAND VALLEY



Parcels	Multiple Residential
Open Space	Village Residential
Environmental Protection	Institutional
Downtown Commercial	Waste Disposal

Zoning information has been provided by The Town of Grand Valley and updated by R.J. Burnside and Associates. Parcel information has been provided under licence from Teranet Inc.

See Map: 20



See Map: 24

See Map: 26

See Map: 29

Town of Grand Valley

Urban Zoning Mapping (By-Law 2009-10) Schedule A-2 Map 25

March 31, 2025



GRAND VALLEY



Parcels	Multiple Residential
Environmental Protection	Village Residential
Downtown Commercial	Institutional
Waste Disposal	

Zoning information has been provided by The Town of Grand Valley and updated by R.J. Burnside and Associates. Parcel information has been provided under licence from Teranet Inc.

See Map: 21

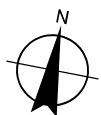


See Map: 30

Town of Grand Valley

Urban Zoning Mapping (By-Law 2009-10)
Schedule A-2
Map 26

March 31, 2025



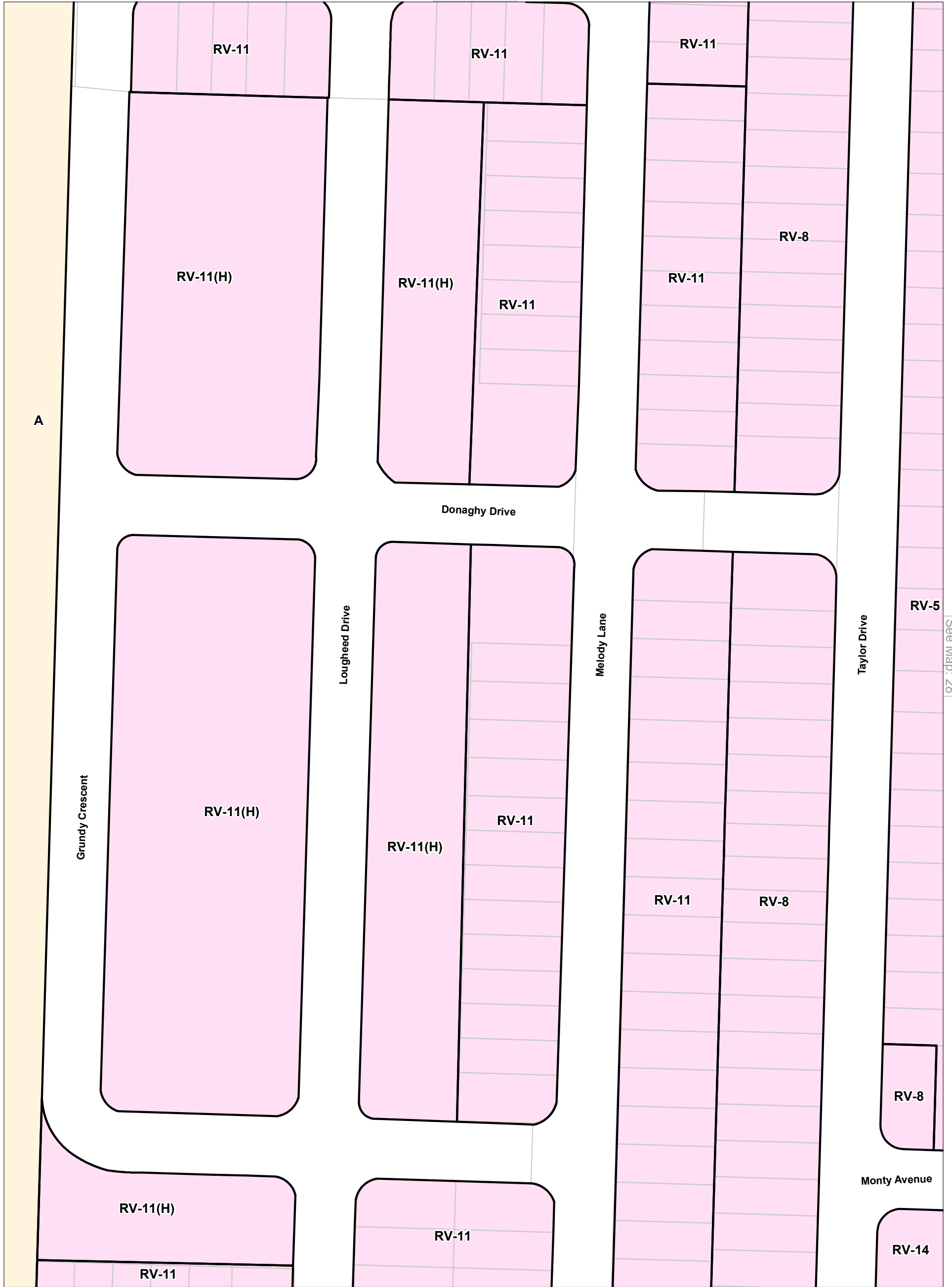
GRAND VALLEY



Parcels	Extractive Industrial
Open Space	Village Residential
Environmental Protection	Institutional

Zoning information has been provided by The Town of Grand Valley and updated by R.J. Burnside and Associates. Parcel information has been provided under licence from Teranet Inc.

See Map: 23



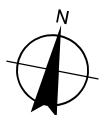
See Map: 31

See Map: 28

Town of Grand Valley

Urban Zoning Mapping (By-Law 2009-10)
Schedule A-2
Map 27

March 31, 2025



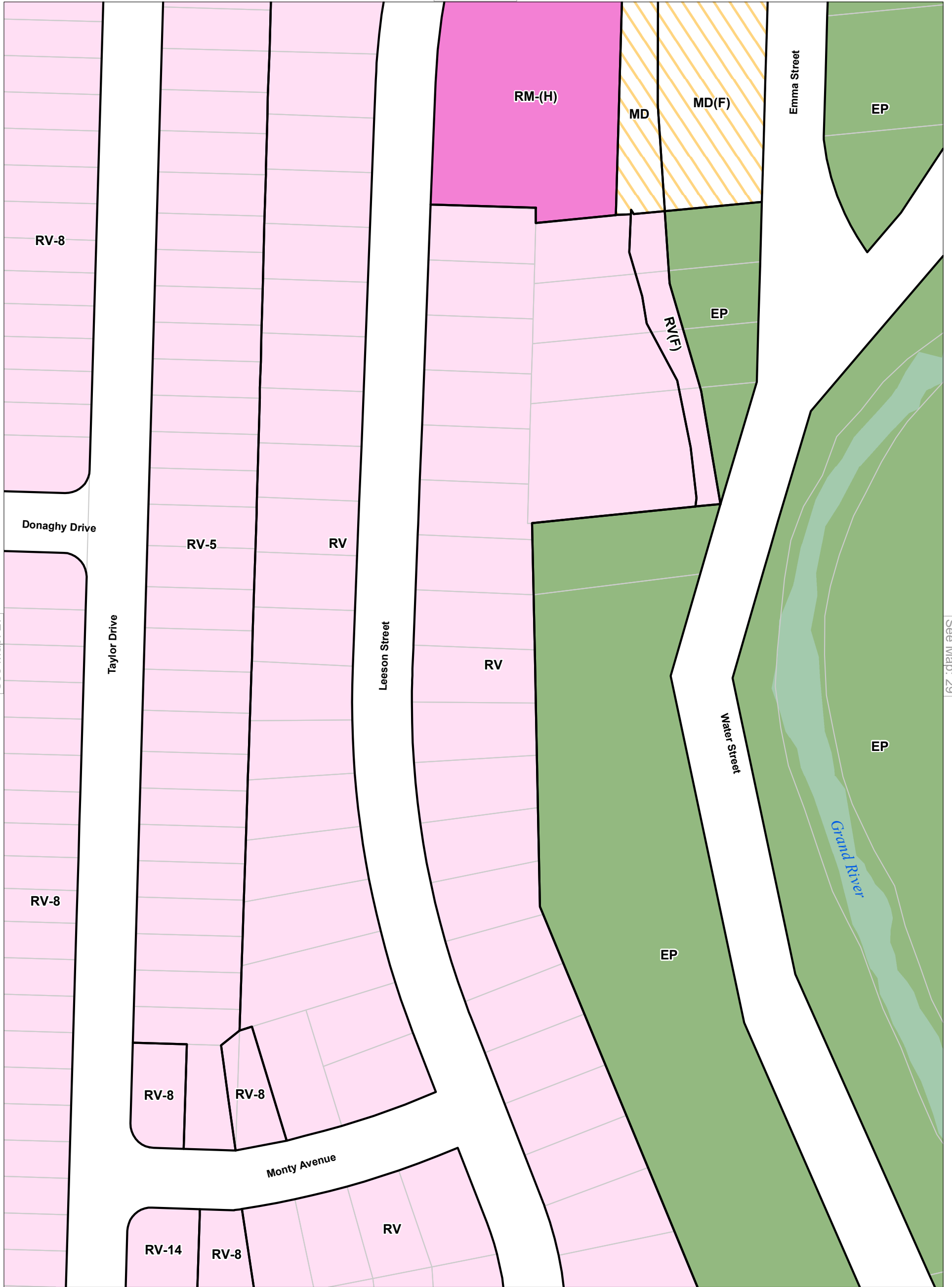
GRAND VALLEY



- Parcels
- Zoning**
- Agricultural
- Village Residential

Zoning information has been provided by The Town of Grand Valley and updated by R.J. Burnside and Associates. Parcel information has been provided under licence from Teranet Inc.

See Map: 24



See Map: 27

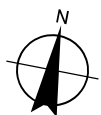
See Map: 29

See Map: 32

Town of Grand Valley

Urban Zoning Mapping (By-Law 2009-10)
Schedule A-2
Map 28

March 31, 2025



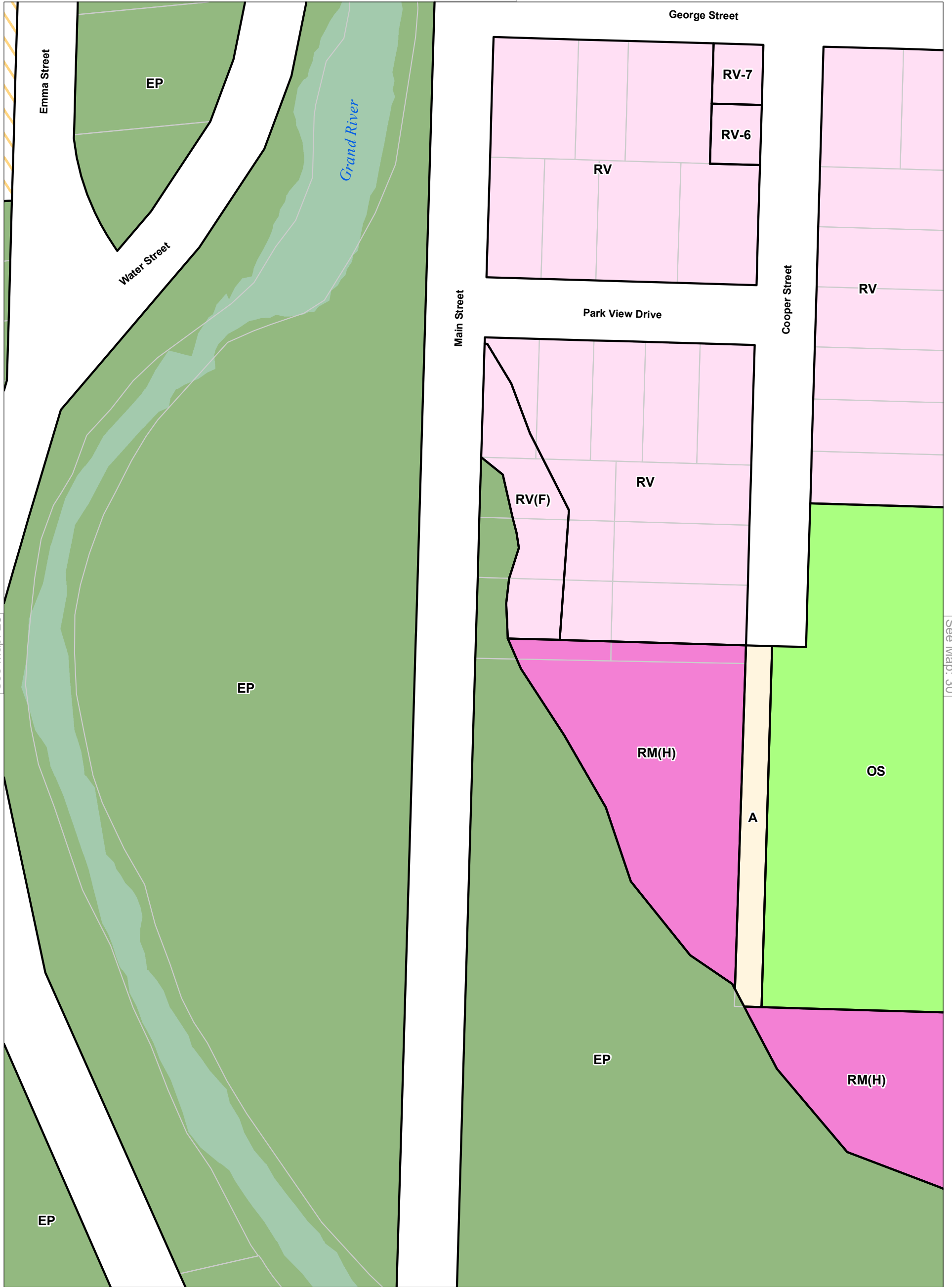
GRAND VALLEY



Parcels	Village Residential
Environmental Protection	Waste Disposal
Multiple Residential	

Zoning information has been provided by The Town of Grand Valley and updated by R.J. Burnside and Associates. Parcel information has been provided under licence from Teranet Inc.

See Map: 25



See Map: 28

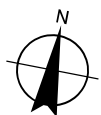
See Map: 30

See Map: 33

Town of Grand Valley

Urban Zoning Mapping (By-Law 2009-10)
Schedule A-2
Map 29

March 31, 2025



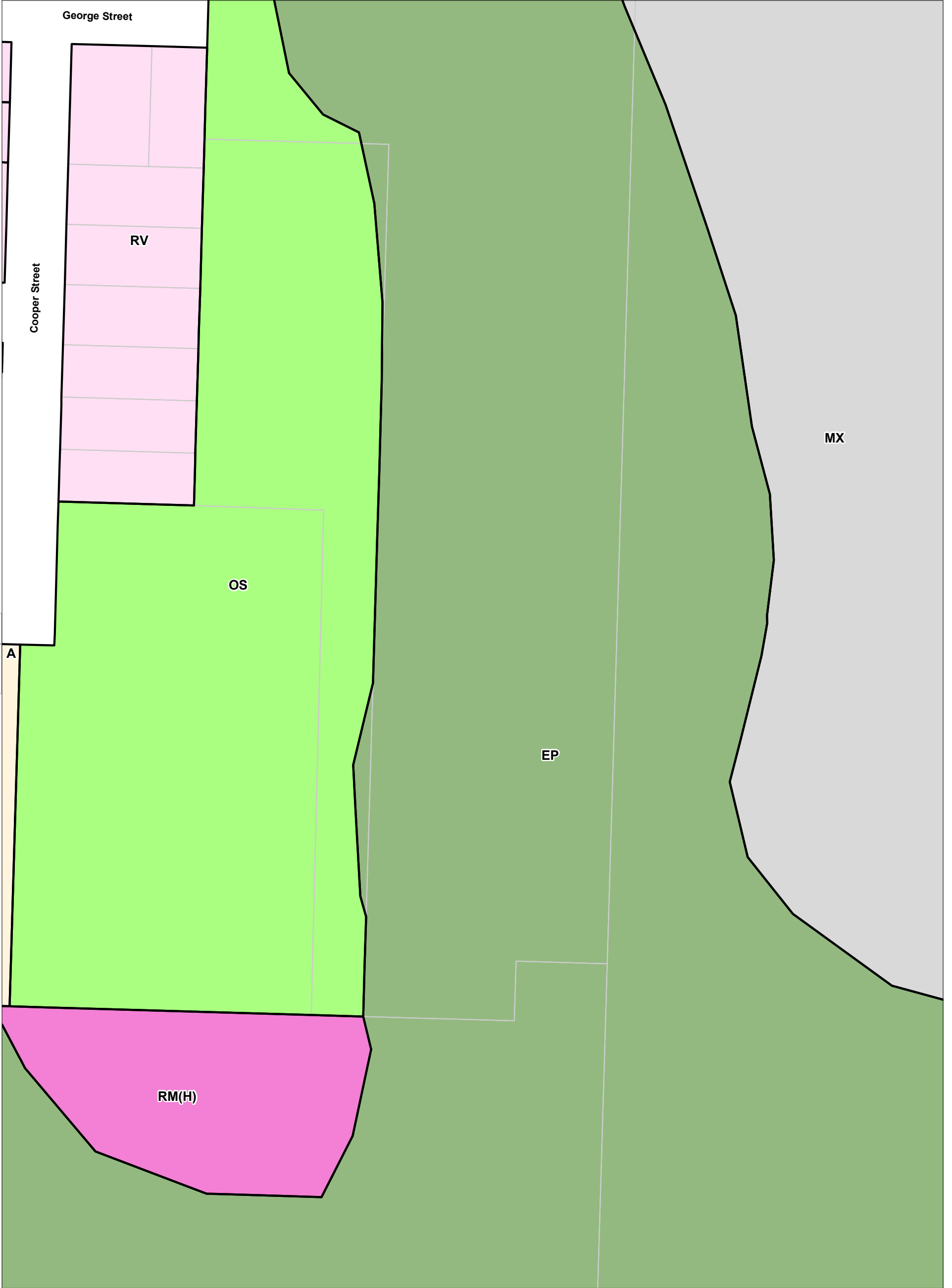
GRAND VALLEY



Parcels	Environmental Protection
Zoning	Multiple Residential
Agricultural	Village Residential
Open Space	Waste Disposal

Zoning information has been provided by The Town of Grand Valley and updated by R.J. Burnside and Associates. Parcel information has been provided under licence from Teranet Inc.

See Map: 26



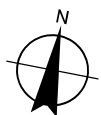
See Map: 29

See Map: 34

Town of Grand Valley

Urban Zoning Mapping (By-Law 2009-10)
Schedule A-2
Map 30

March 31, 2025



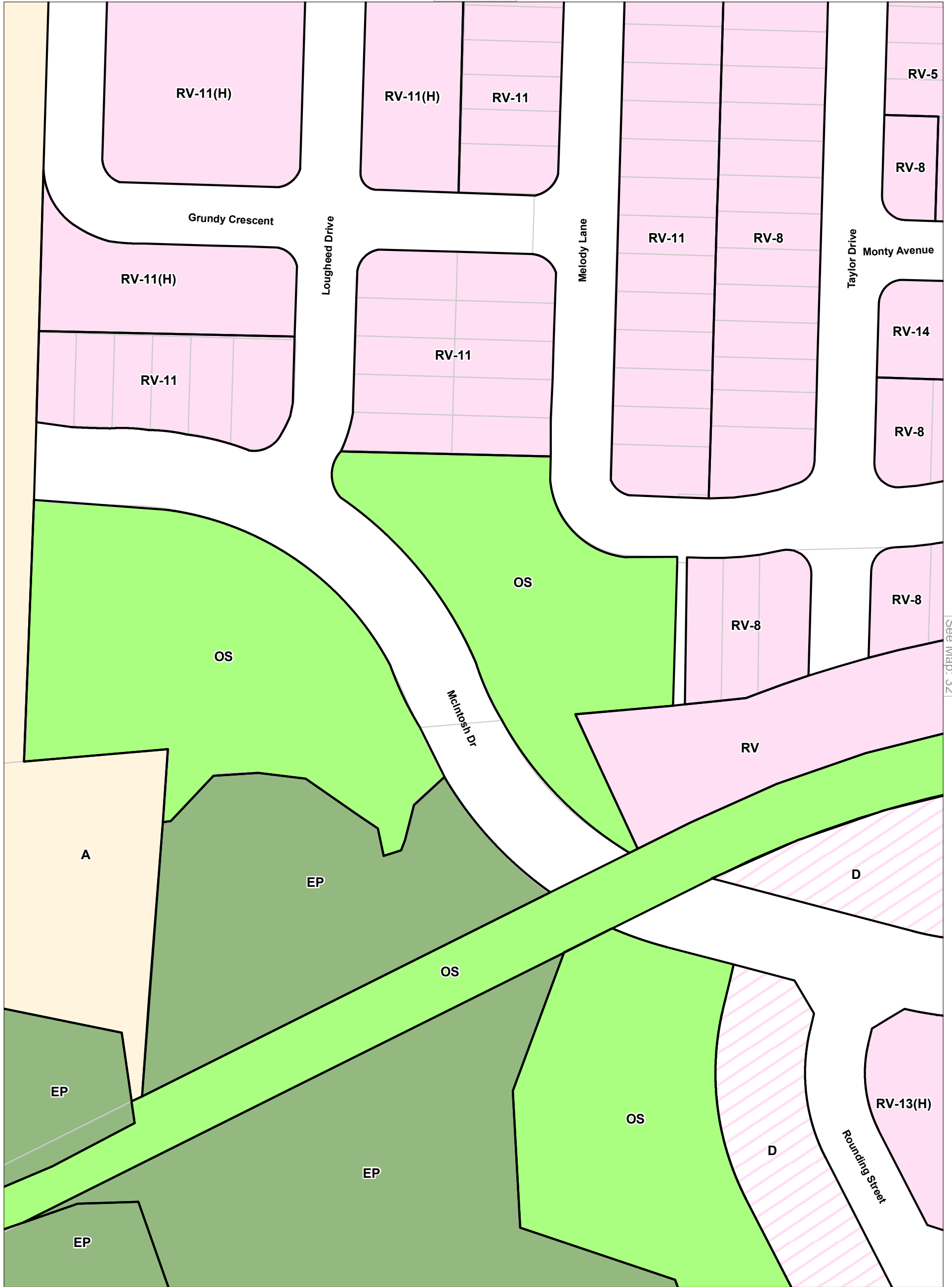
GRAND VALLEY



Parcels	Environmental Protection
Open Space	Extractive Industrial
Multiple Residential	Village Residential
Agricultural	

Zoning information has been provided by The Town of Grand Valley and updated by R.J. Burnside and Associates. Parcel information has been provided under licence from Teranet Inc.

See Map: 27



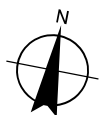
See Map: 32

See Map: 35

Town of Grand Valley

Urban Zoning Mapping (By-Law 2009-10)
Schedule A-2
Map 31

March 31, 2025



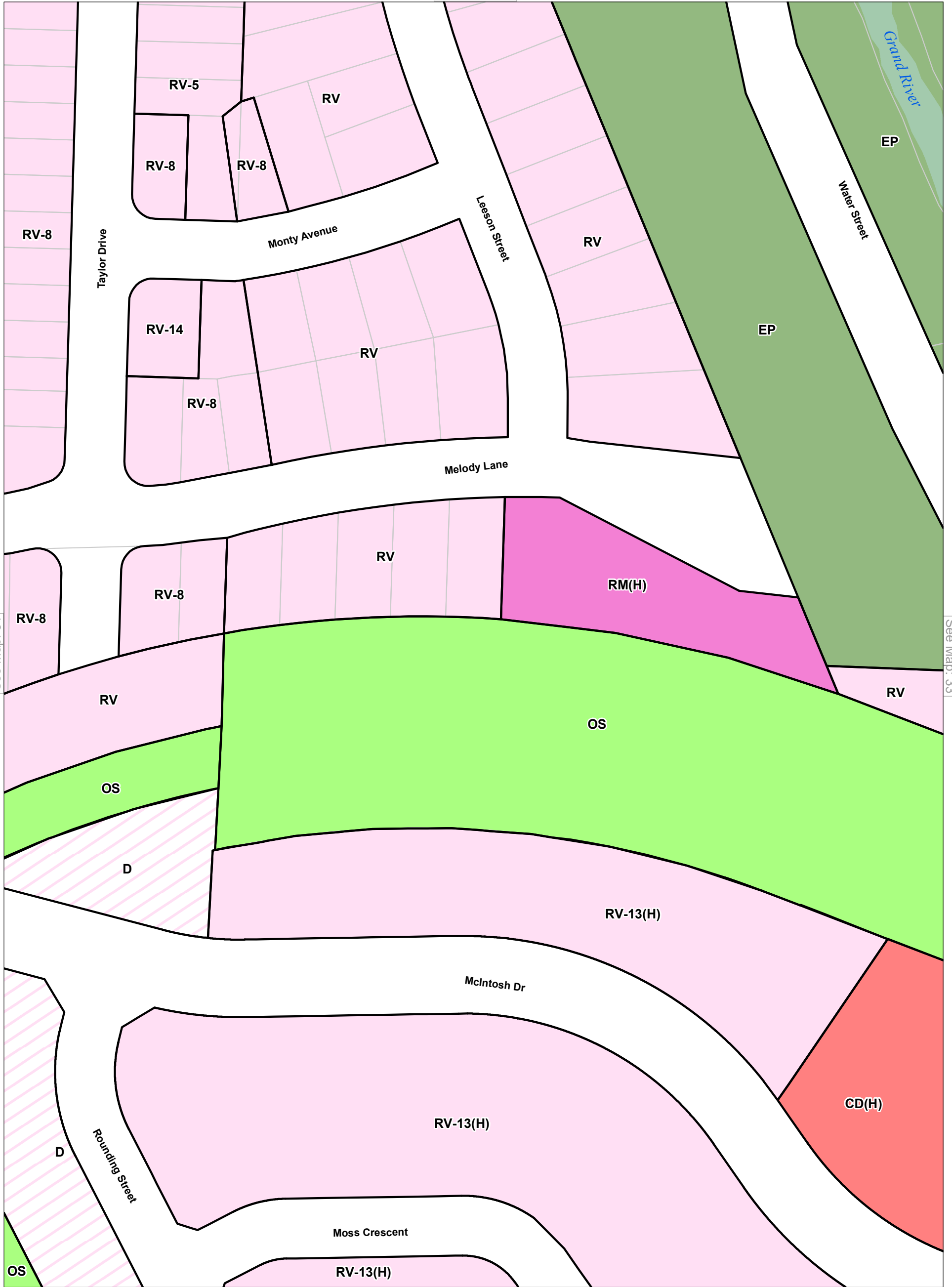
GRAND VALLEY



Parcels	Environmental Protection
Village Residential	Development
Agricultural	Village Residential
Open Space	

Zoning information has been provided by The Town of Grand Valley and updated by R.J. Burnside and Associates. Parcel information has been provided under licence from Teranet Inc.

See Map: 28



See Map: 31

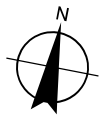
See Map: 33

See Map: 36

Town of Grand Valley

Urban Zoning Mapping (By-Law 2009-10)
Schedule A-2
Map 32

March 31, 2025



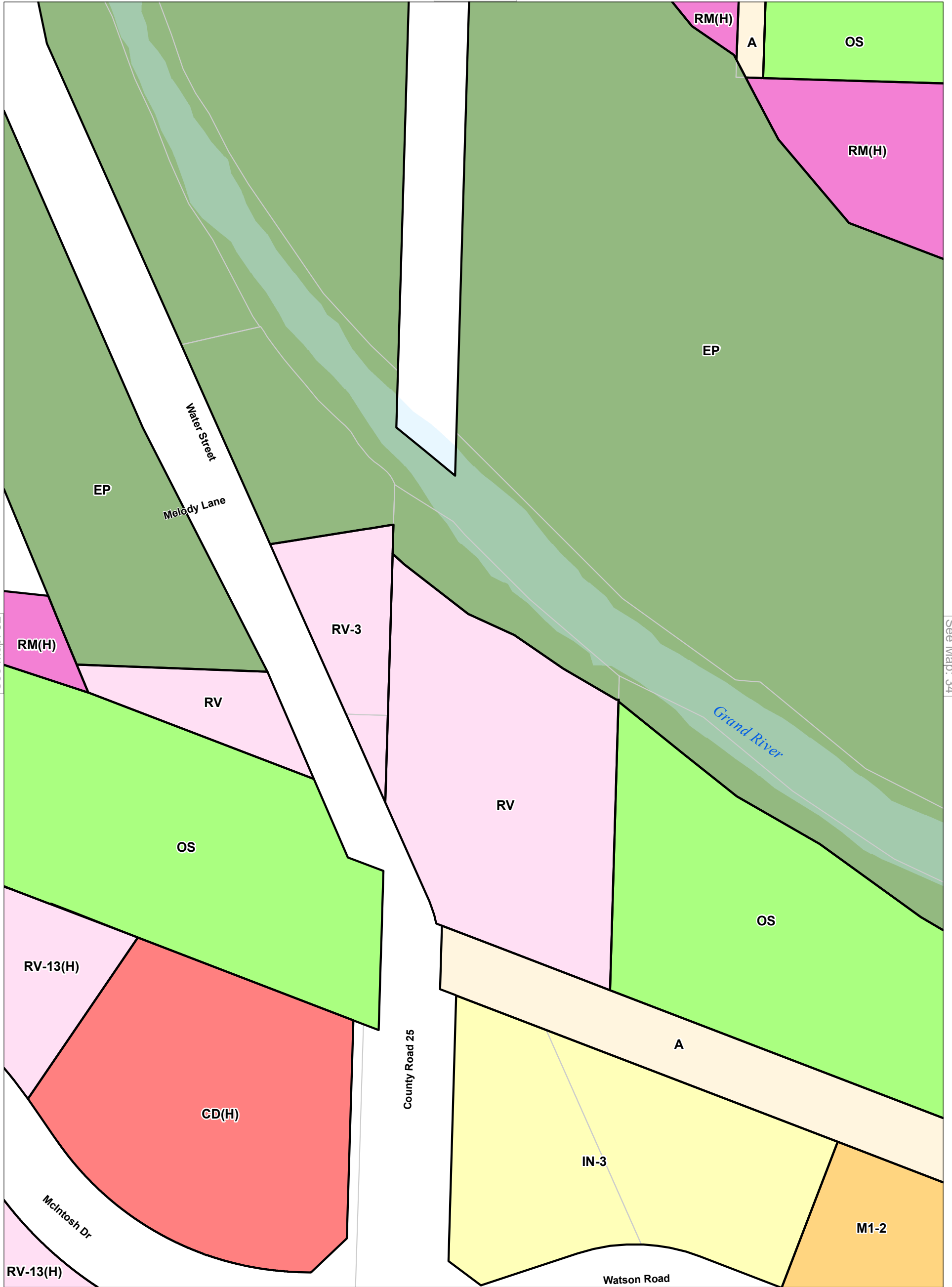
GRAND VALLEY



Parcels	Downtown Commercial
Zoning	Development
Open Space	Multiple Residential
Environmental Protection	Village Residential

Zoning information has been provided by The Town of Grand Valley and updated by R.J. Burnside and Associates. Parcel information has been provided under licence from Teranet Inc.

See Map: 29



See Map: 32

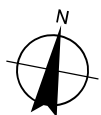
See Map: 34

See Map: 37

Town of Grand Valley

Urban Zoning Mapping (By-Law 2009-10)
Schedule A-2
Map 33

March 31, 2025



GRAND VALLEY



Zoning	
Parcels	Employment
Agricultural	Downtown Commercial
Open Space	Multiple Residential
Environmental Protection	Village Residential
Institutional	M1-2

Zoning information has been provided by The Town of Grand Valley and updated by R.J. Burnside and Associates. Parcel information has been provided under licence from Teranet Inc.

See Map: 30

MX

OS

RM(H)

EP

Grand River

OS

IN-3

M1-2

A

MD

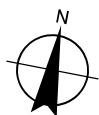
See Map: 38

See Map: 33

Town of Grand Valley

Urban Zoning Mapping (By-Law 2009-10)
Schedule A-2
Map 34

March 31, 2025



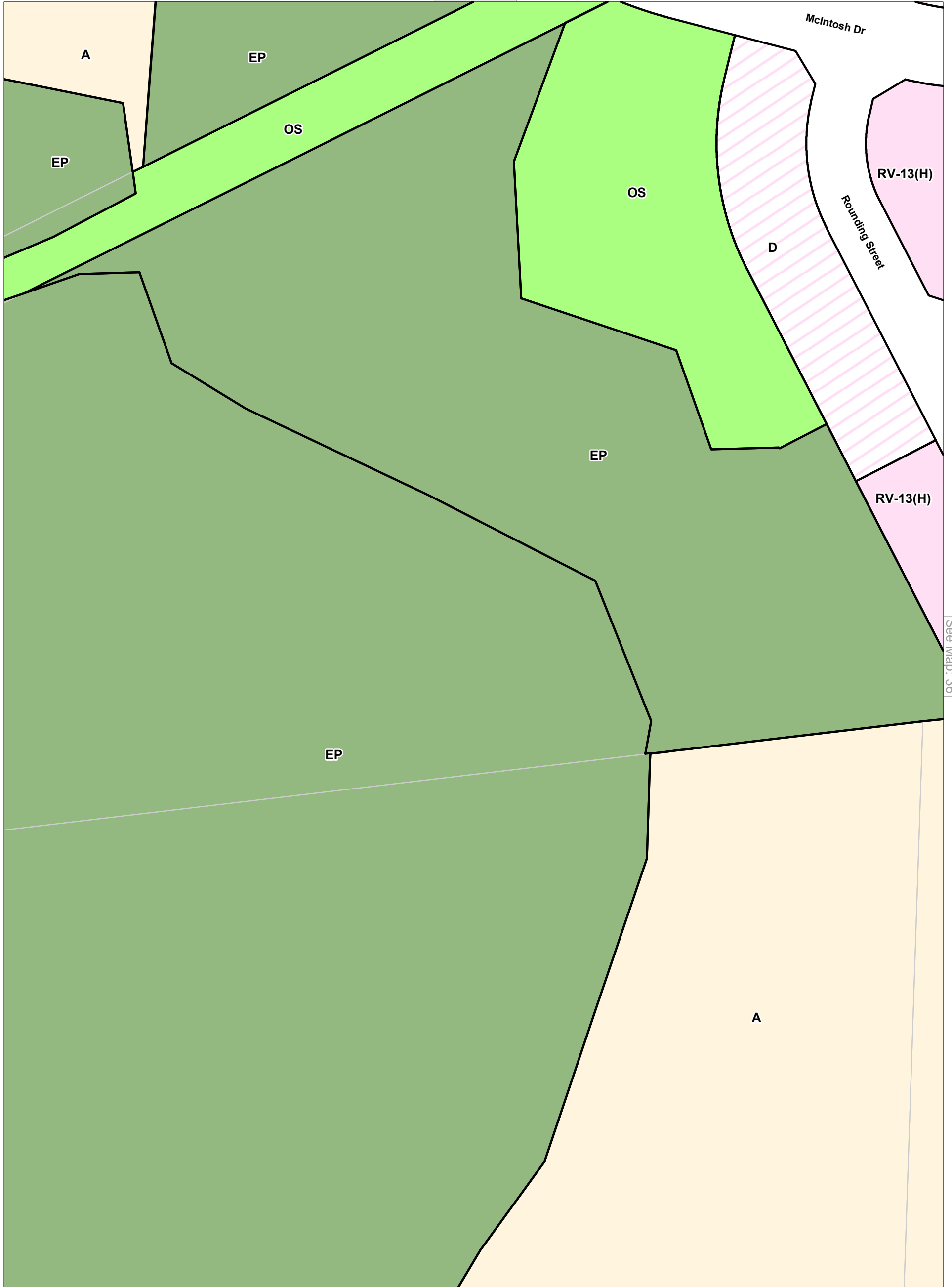
GRAND VALLEY



Parcels	Employment
Agricultural	Extractive Industrial
Open Space	Multiple Residential
Environmental Protection	Institutional
	Waste Disposal

Zoning information has been provided by The Town of Grand Valley and updated by R.J. Burnside and Associates. Parcel information has been provided under licence from Teranet Inc.

See Map: 31

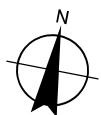


See Map: 36

Town of Grand Valley

Urban Zoning Mapping (By-Law 2009-10)
Schedule A-2
Map 35

March 31, 2025



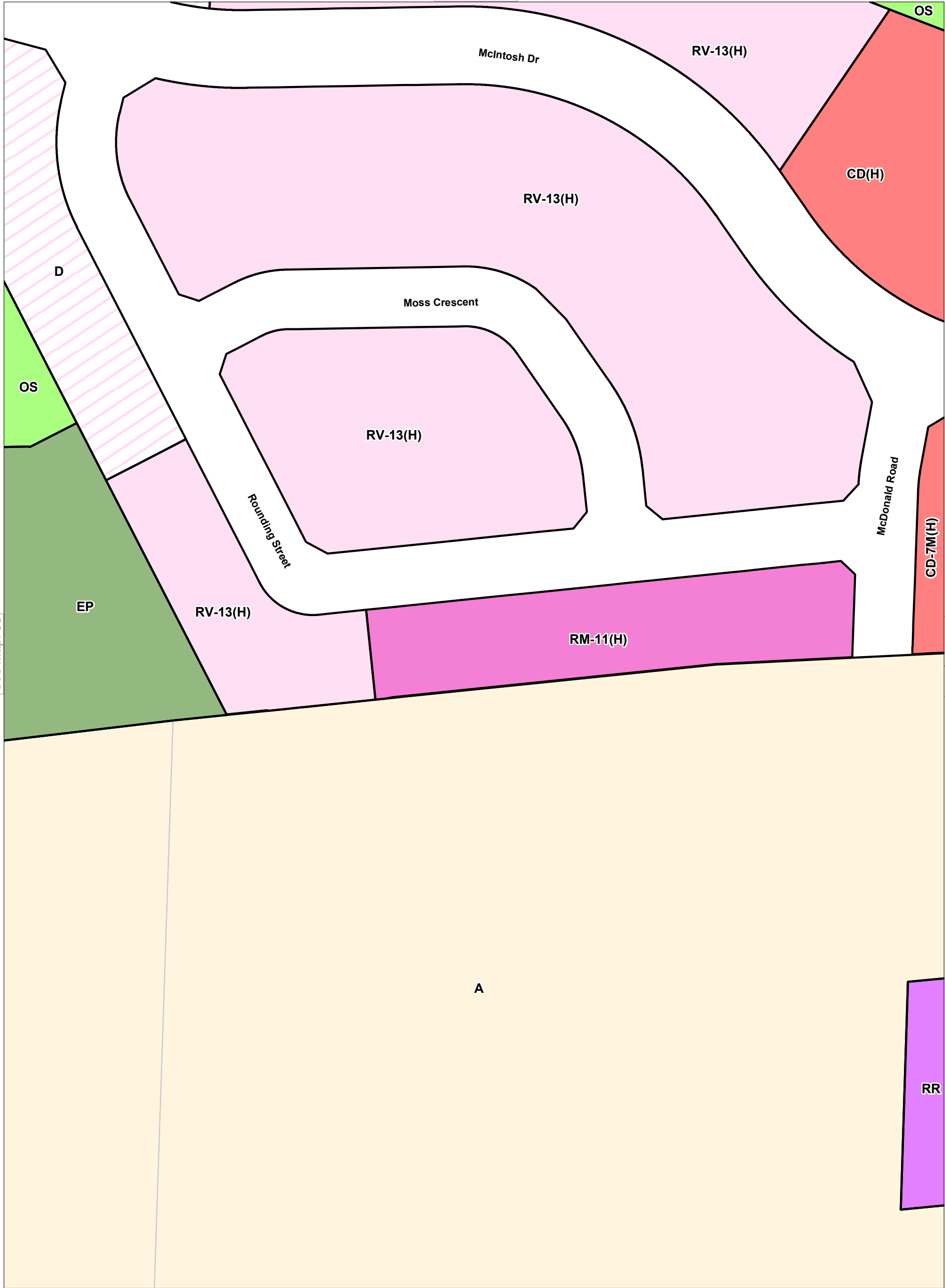
GRAND VALLEY



Parcels	Environmental Protection
Agricultural	Development
Open Space	Village Residential

Zoning information has been provided by The Town of Grand Valley and updated by R.J. Burnside and Associates. Parcel information has been provided under licence from Teranet Inc.

See Map: 32



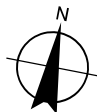
See Map: 35

See Map: 37

Town of Grand Valley

Urban Zoning Mapping (By-Law 2009-10)
Schedule A-2
Map 36

March 31, 2025



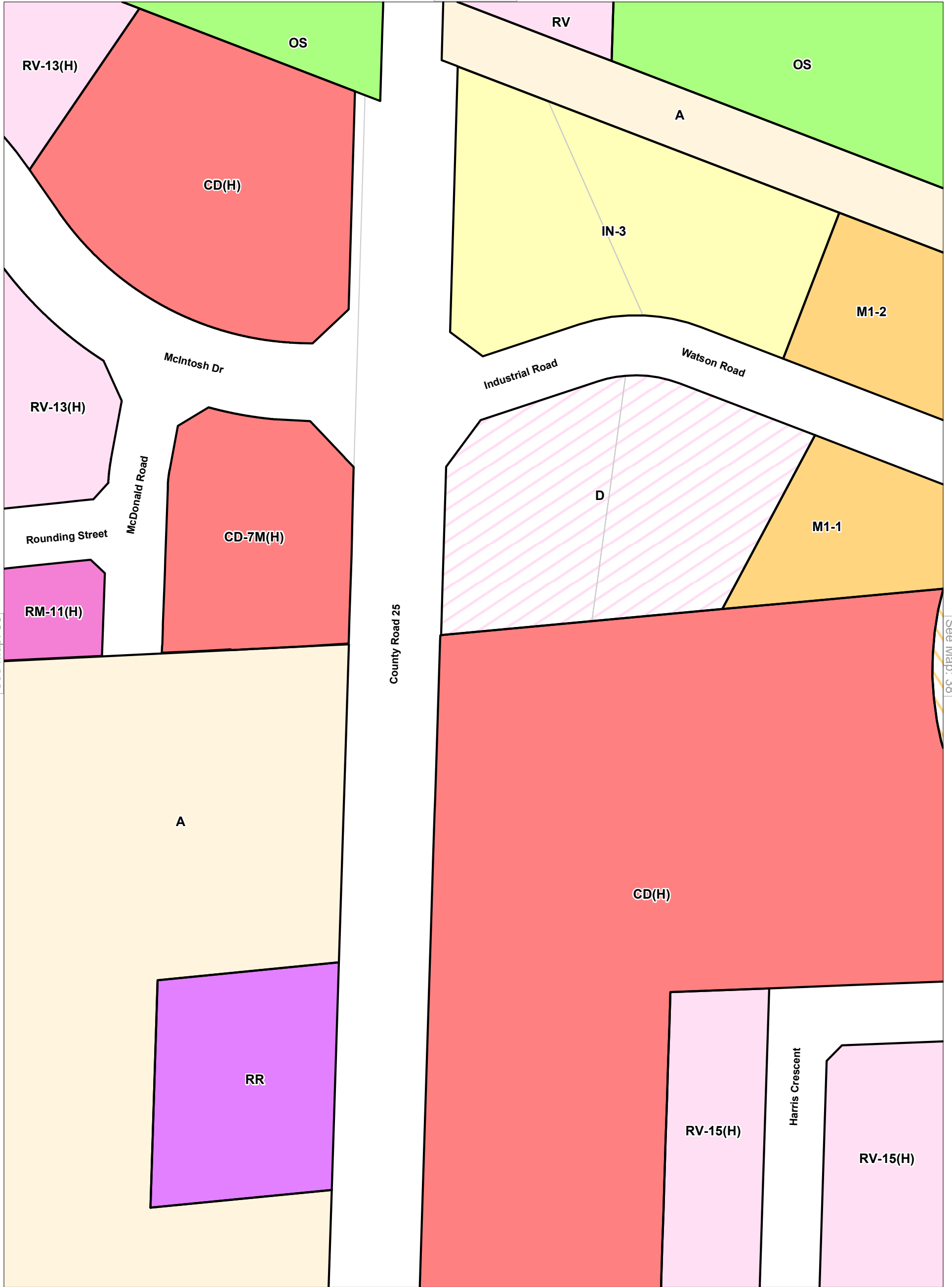
GRAND VALLEY



Parcels	Downtown Commercial
Agricultural	Development
Open Space	Multiple Residential
Environmental Protection	Rural Residential
	Village Residential

Zoning information has been provided by The Town of Grand Valley and updated by R.J. Burnside and Associates. Parcel information has been provided under licence from Teranet Inc.

See Map: 33



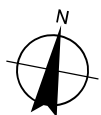
See Map: 36

See Map: 38

Town of Grand Valley

Urban Zoning Mapping (By-Law 2009-10)
Schedule A-2
Map 37

March 31, 2025



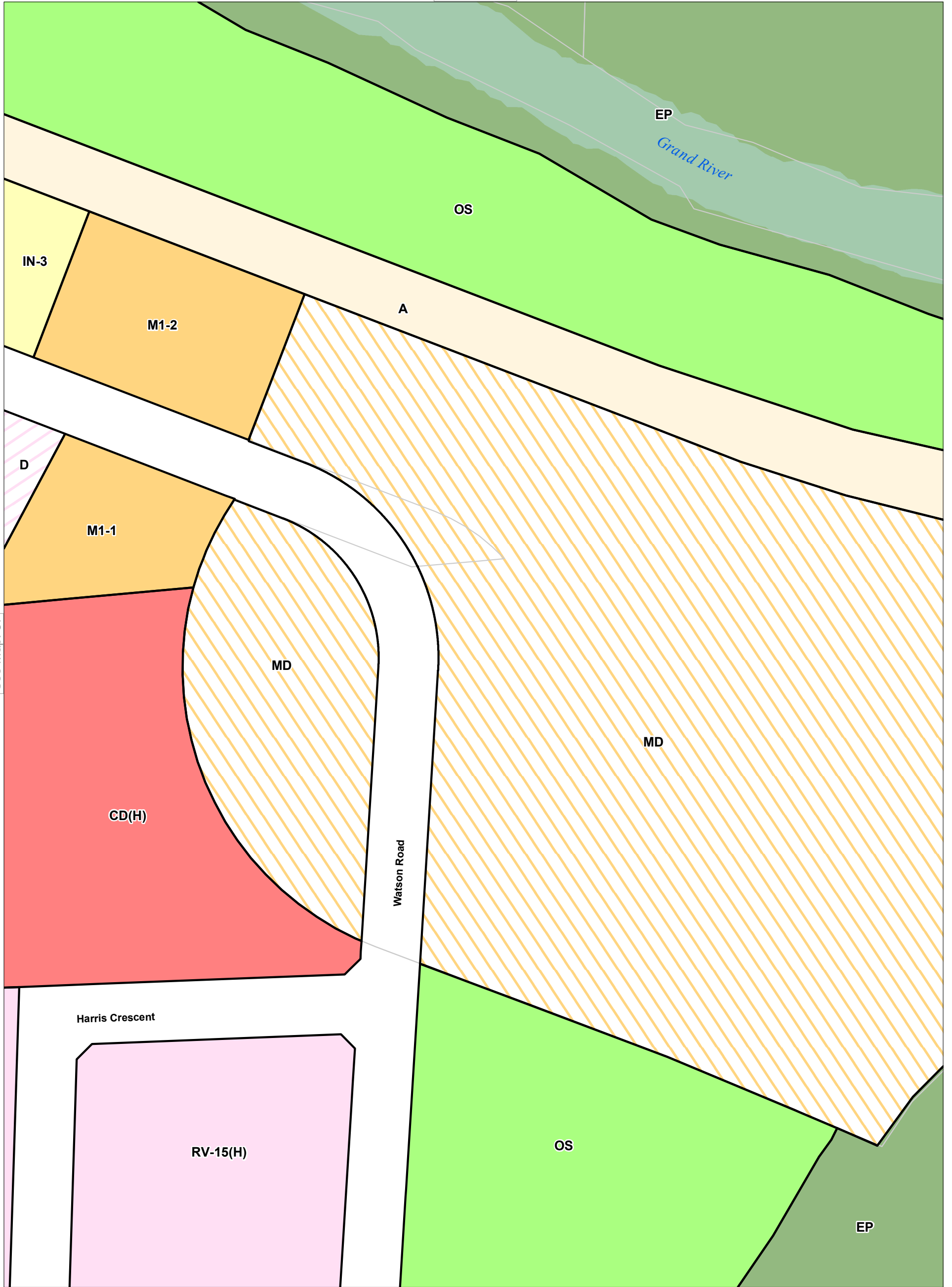
GRAND VALLEY



Parcels	Development
Agricultural	Multiple Residential
Open Space	Rural Residential
Employment	Village Residential
Downtown Commercial	Institutional
	Waste Disposal

Zoning information has been provided by The Town of Grand Valley and updated by R.J. Burnside and Associates. Parcel information has been provided under licence from Teranet Inc.

See Map: 34

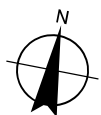


See Map: 37

Town of Grand Valley

Urban Zoning Mapping (By-Law 2009-10)
Schedule A-2
Map 38

March 31, 2025



GRAND VALLEY



Parcels	Downtown Commercial
Agricultural	Development
Open Space	Village Residential
Environmental Protection	Institutional
Employment	Waste Disposal

Zoning information has been provided by The Town of Grand Valley and updated by R.J. Burnside and Associates. Parcel information has been provided under licence from Teranet Inc.