





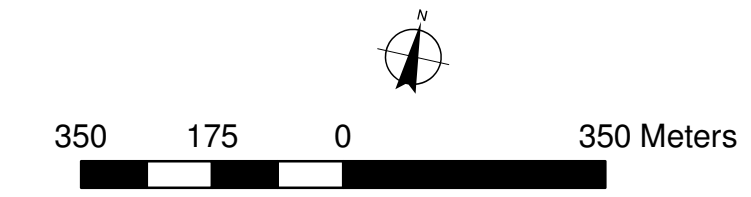


Schedule A-3

Legend

-  Parcels
- WellheadProtectionAreaZone**
- ZoneName**
-  A
-  B
-  C
-  D
-  Lots_Concessions_NRVIS

**Town of
Grand Valley
Zoning**



MAP INFORMATION
Map Consolidation Date: November 2016

Datum: NAD 1983
Projection: UTM Zone 17

SOURCES

Zoning information has been provided by The Corporation of the Town of Grand Valley and updated by R.J. Burnside and Associates. Parcel information has been provided under licence from Teranet Inc.

DISCLAIMER

R.J. Burnside & Associates Limited and the above mentioned sources and agencies are not responsible for the accuracy of the spatial, temporal, or other aspects of the data represented on this map. It is recommended that users confirm the accuracy of the information represented.

Dated: January 10, 2017