
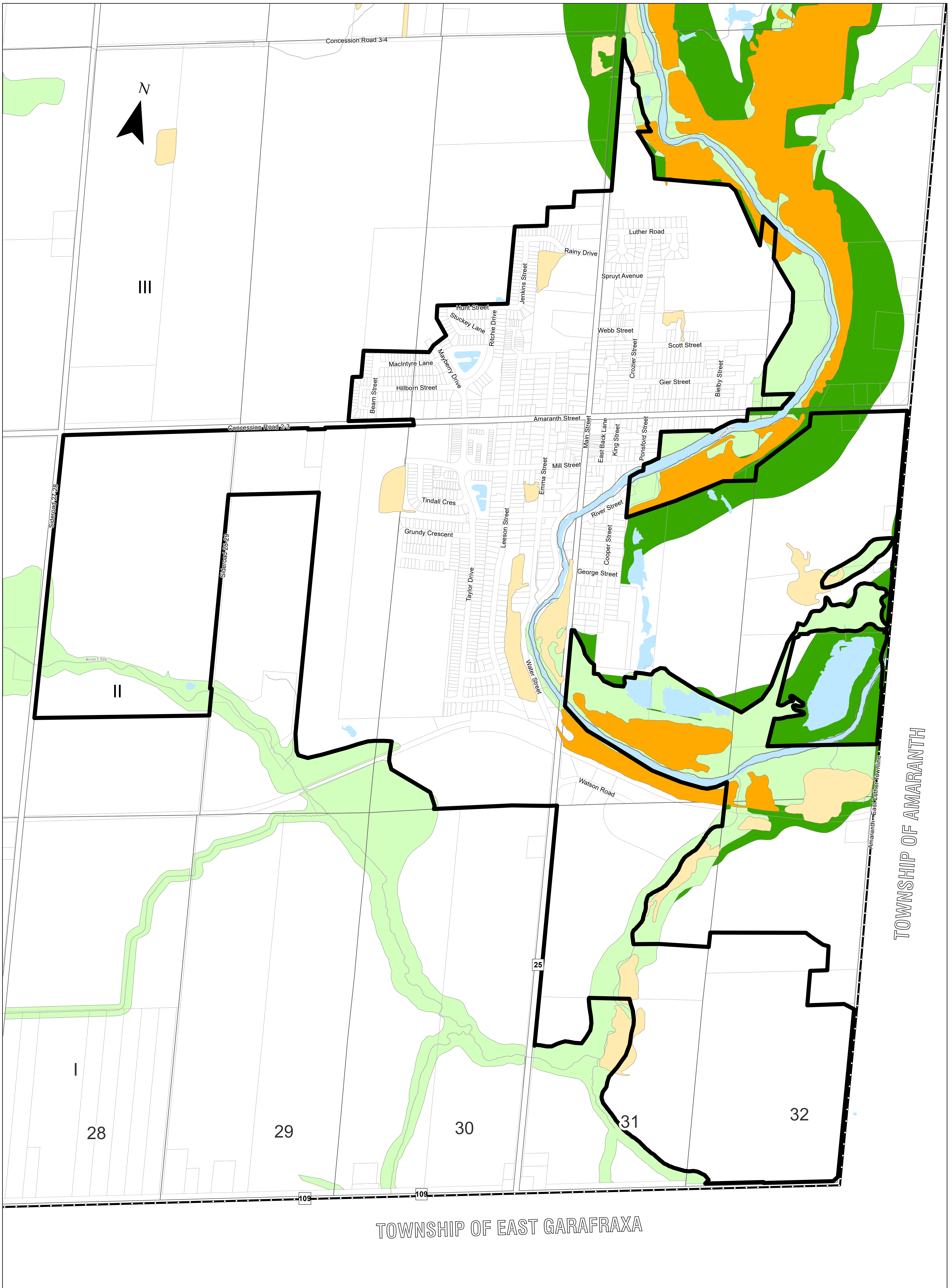


Document Path: P:\32000\32657-000 - Grand Valley Official Plan Update\06-Production\02-Plan\32657-OP Schedule B2 Natural Heritage.mxd



# Official Plan

## Town of Grand Valley

### Schedule B2 Natural Heritage

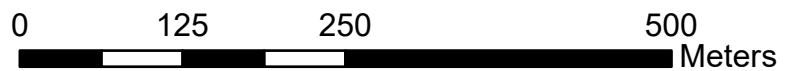
#### Legend

- Highway
- County Road
- Municipal Boundary
- Urban Area
- Geographic Lot Fabric
- Watercourse
- Waterbody

#### Natural Features

- Natural Heritage Features
  - County Natural Heritage System (S. 5.2)
- #### Wooded Areas
- <= 4.0 ha
  - 4.01 - 39.9 ha

Adopted:  
Print Date: 28-Oct-2024  
JLR No.: 32657-000



Data Source: Source Data has been provided by the Ministry of Natural Resources, Grand River Conservation Authority, Dufferin County and Town of Grand Valley

