

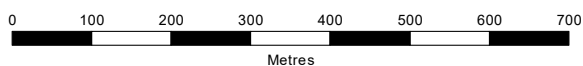
Town of Grand Valley

Urban Zoning Mapping (By-Law 2009-10)
Schedule A-2
Index Map

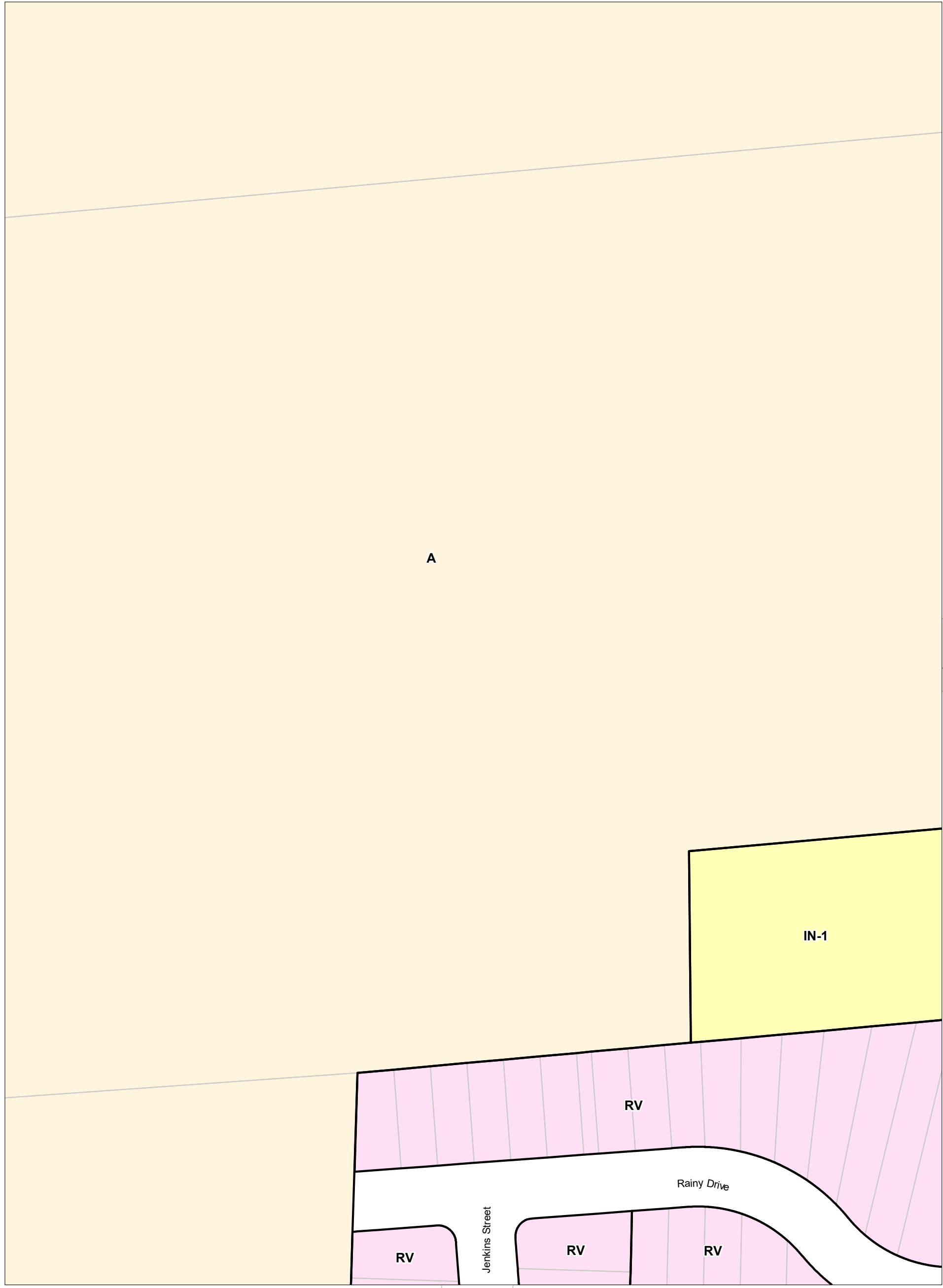
Mapping Date: December, 2022



GRAND VALLEY



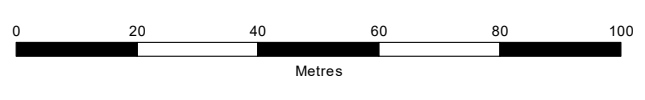
Zoning information has been provided by The Town of Grand Valley and updated by R.J. Burnside and Associates. Parcel information has been provided under licence from Teranet Inc.
 R.J. Burnside & Associates Limited and the above mentioned sources and agencies are not responsible for the accuracy of the spatial, temporal, or other aspects of the data represented in this map. It is recommended that users confirm the accuracy of the information represented.



See Map: 2

See Map: 5

Town of Grand Valley
 Urban Zoning Mapping (By-Law 2009-10)
Schedule A-2
 Map 1
 Mapping Date: December, 2022



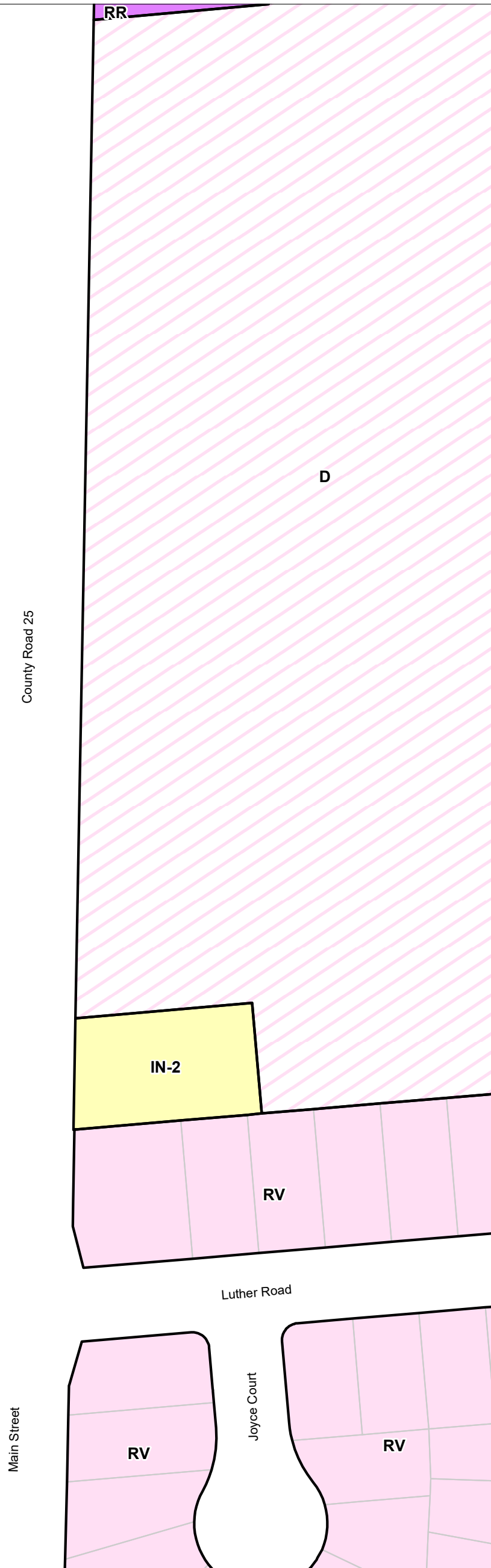
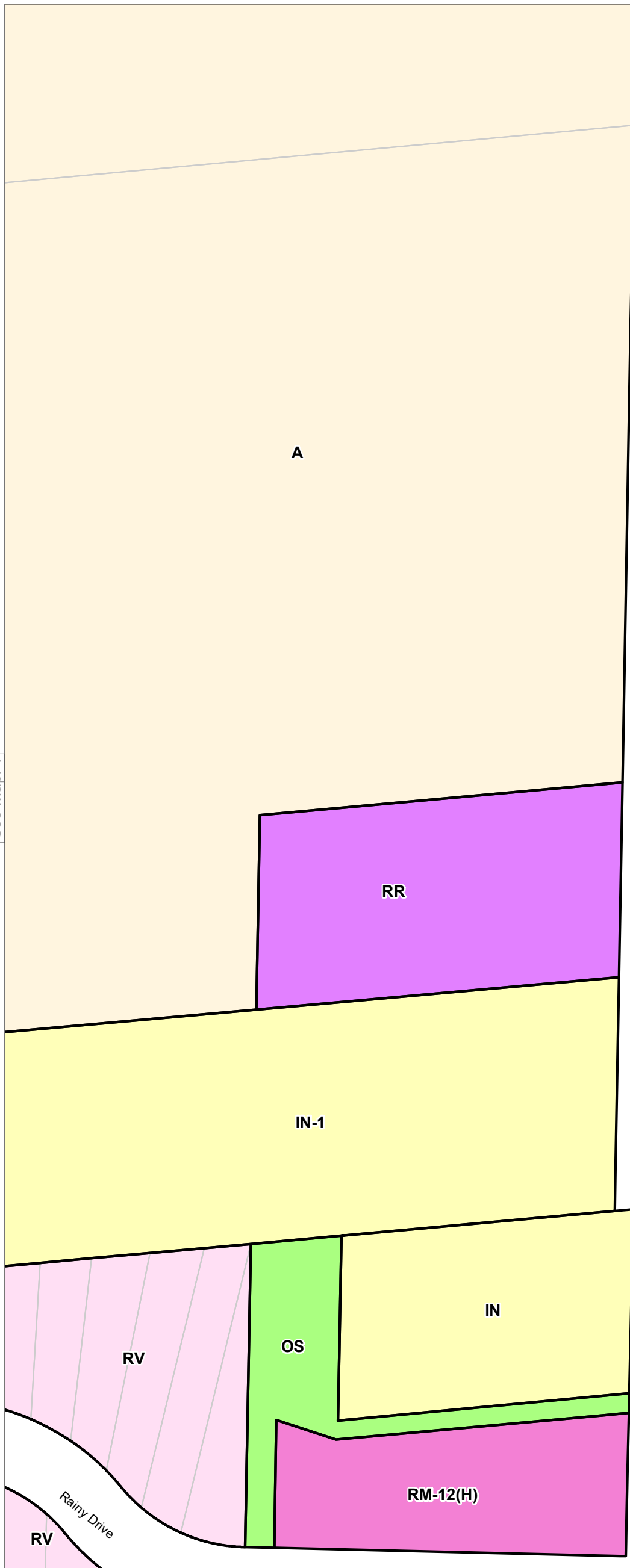
Zoning

- Parcels
- Agricultural
- Village Residential
- Institutional

Zoning information has been provided by The Town of Grand Valley and updated by R.J. Burnside and Associates. Parcel information has been provided under licence from Teranet Inc.

See Map: 1

See Map: 3

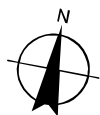


See Map: 6

Town of Grand Valley

Urban Zoning Mapping (By-Law 2009-10) Schedule A-2 Map 2

Mapping Date: December, 2022



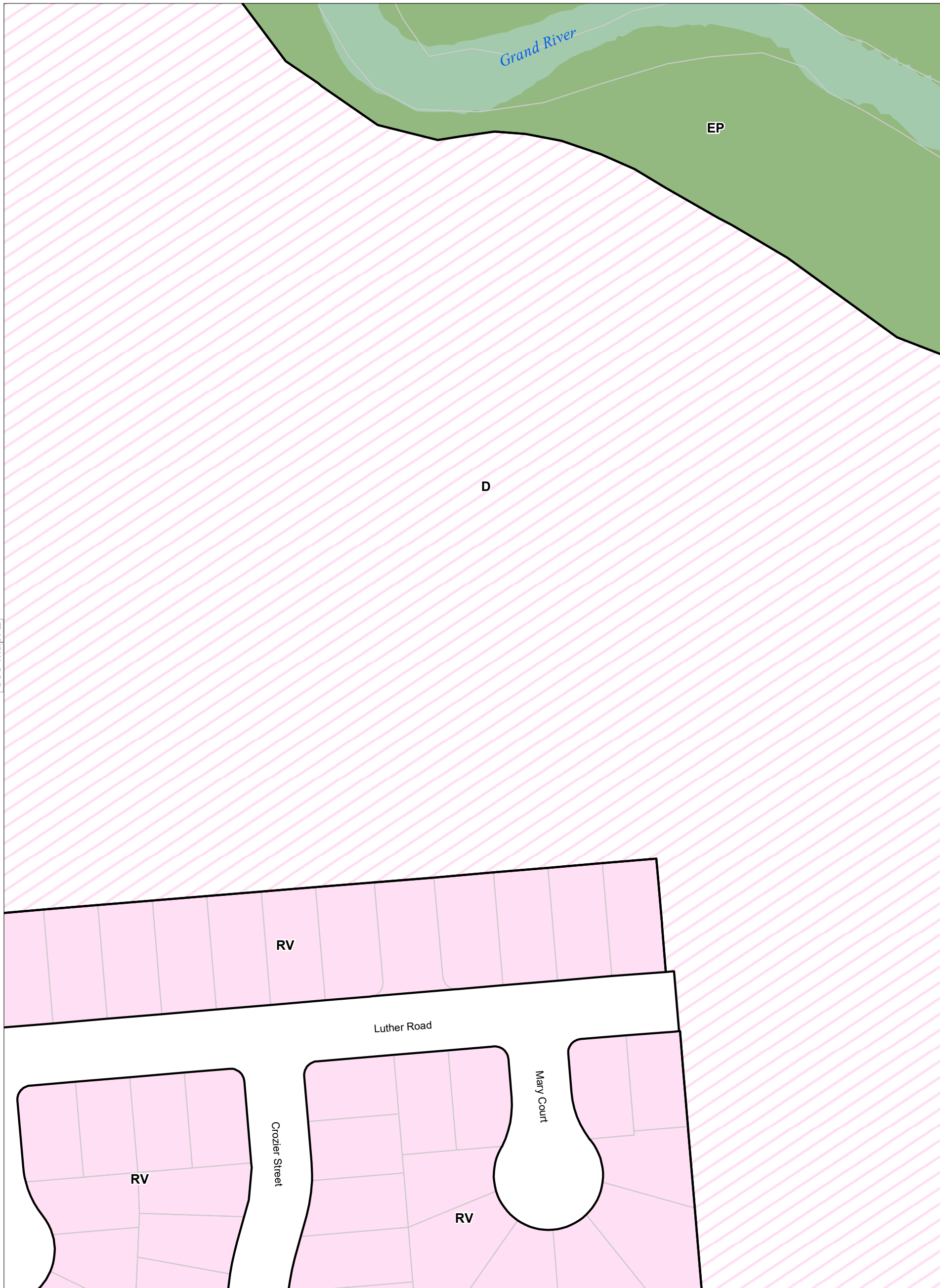
GRAND VALLEY



Zoning	
Parcels	Multiple Residential
Agricultural	Rural Residential
Open Space	Village Residential
Development	Institutional

Zoning information has been provided by The Town of Grand Valley and updated by R.J. Burnside and Associates. Parcel information has been provided under licence from Teranet Inc.

See Map: 2

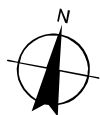


See Map: 7

Town of Grand Valley

Urban Zoning Mapping (By-Law 2009-10)
Schedule A-2
Map 3

Mapping Date: December, 2022



GRAND VALLEY

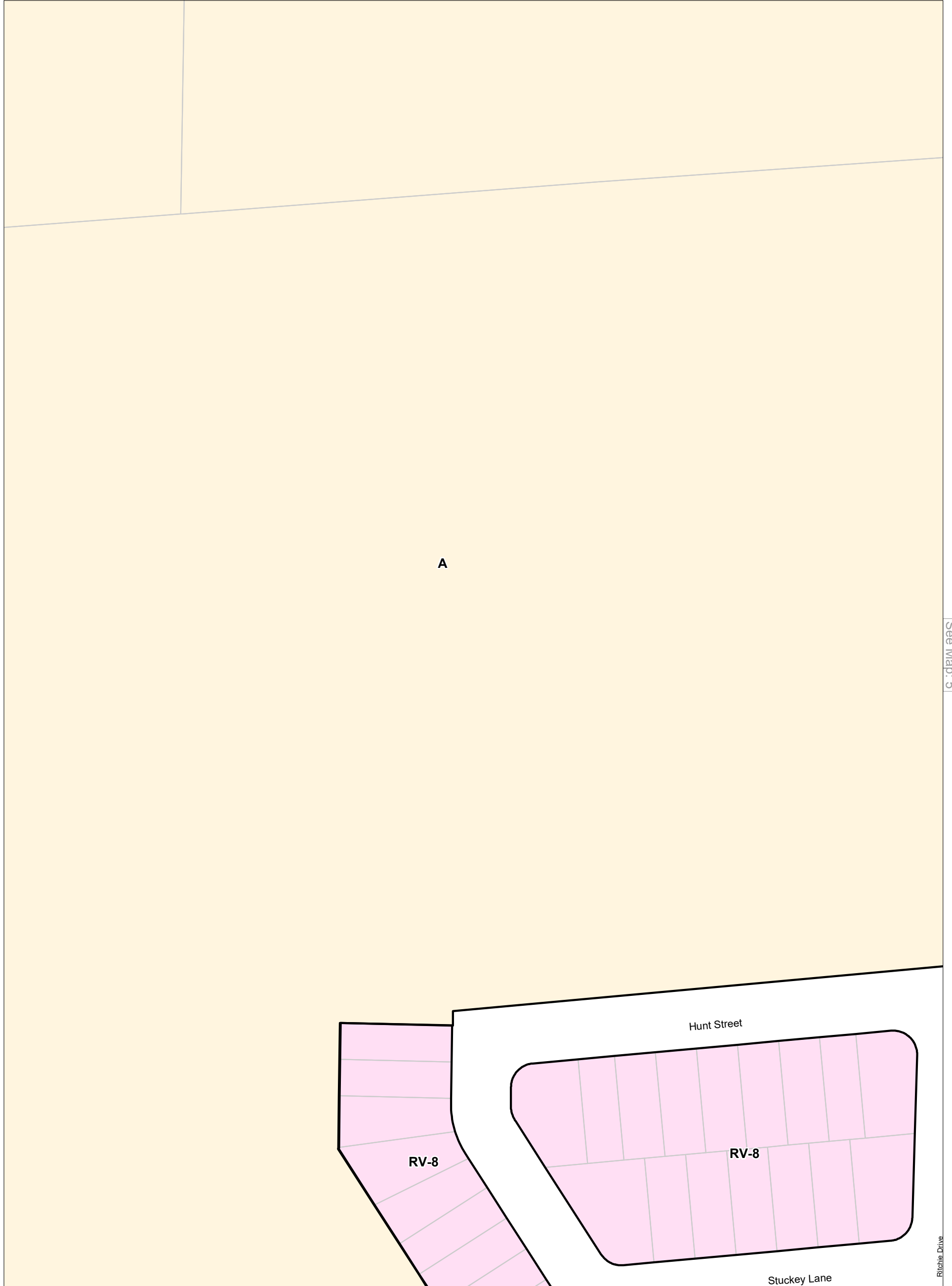


Parcels

Zoning

- Environmental Protection
- Development
- Village Residential

Zoning information has been provided by The Town of Grand Valley and updated by R.J. Burnside and Associates. Parcel information has been provided under licence from Teranet Inc.



A

RV-8

RV-8

Hunt Street

Stuckey Lane

Ritchie Drive

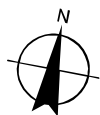
See Map: 11

See Map: 5

Town of Grand Valley

Urban Zoning Mapping (By-Law 2009-10)
Schedule A-2
 Map 4

Mapping Date: December, 2022



GRAND VALLEY



- Parcels
- Zoning**
- Agricultural
- Village Residential

Zoning information has been provided by The Town of Grand Valley and updated by R.J. Burnside and Associates. Parcel information has been provided under licence from Teranet Inc.

See Map: 1

IN-1

RV

Rainy Drive

RV

A

IN

RV

RV

Jenkins Street

OS

Hunt Street

RV-8

Ritchie Drive

RV

RM-8

RV (H)

Stuckey Lane

See Map: 12

See Map: 4

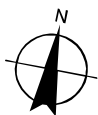
See Map: 6

File Path: \\drteethgis2\Dufferin\Final Maps for Town\GV_Zoning\SchedA2MapBook.mxd Print Date: 2022/12/02 Time: 12:06 PM

Town of Grand Valley

Urban Zoning Mapping (By-Law 2009-10)
Schedule A-2
Map 5

Mapping Date: December, 2022



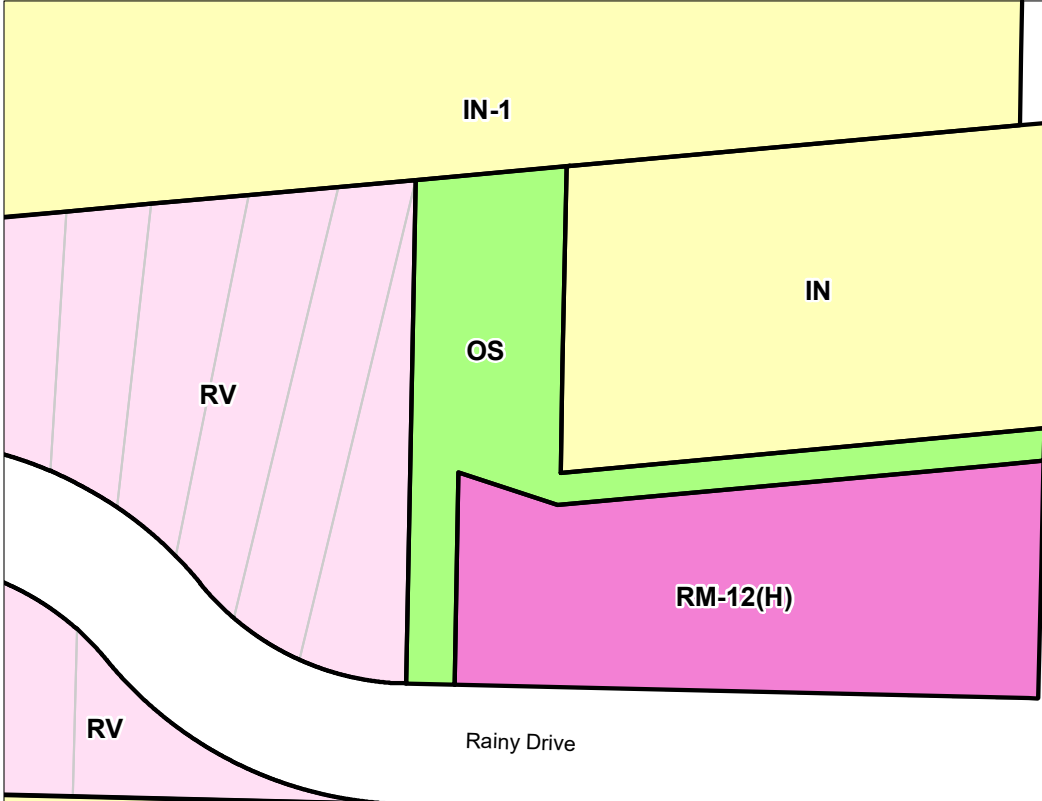
GRAND VALLEY



Parcels	Village Residential
Agricultural	Institutional
Open Space	
Multiple Residential	

Zoning information has been provided by The Town of Grand Valley and updated by R.J. Burnside and Associates. Parcel information has been provided under licence from Teranet Inc.

See Map: 2



County Road 25

Luther Road

Joyce Court

RV

Rainy Drive

RM-12(H)

IN

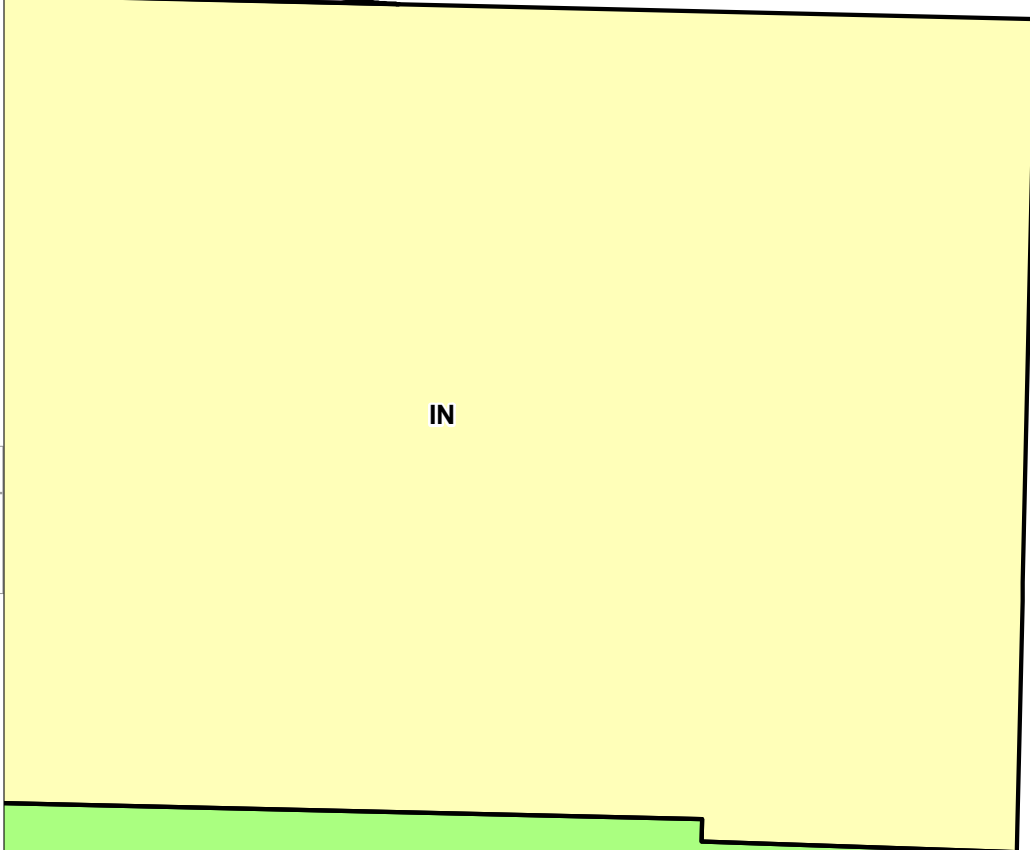
IN-1

RV

RV

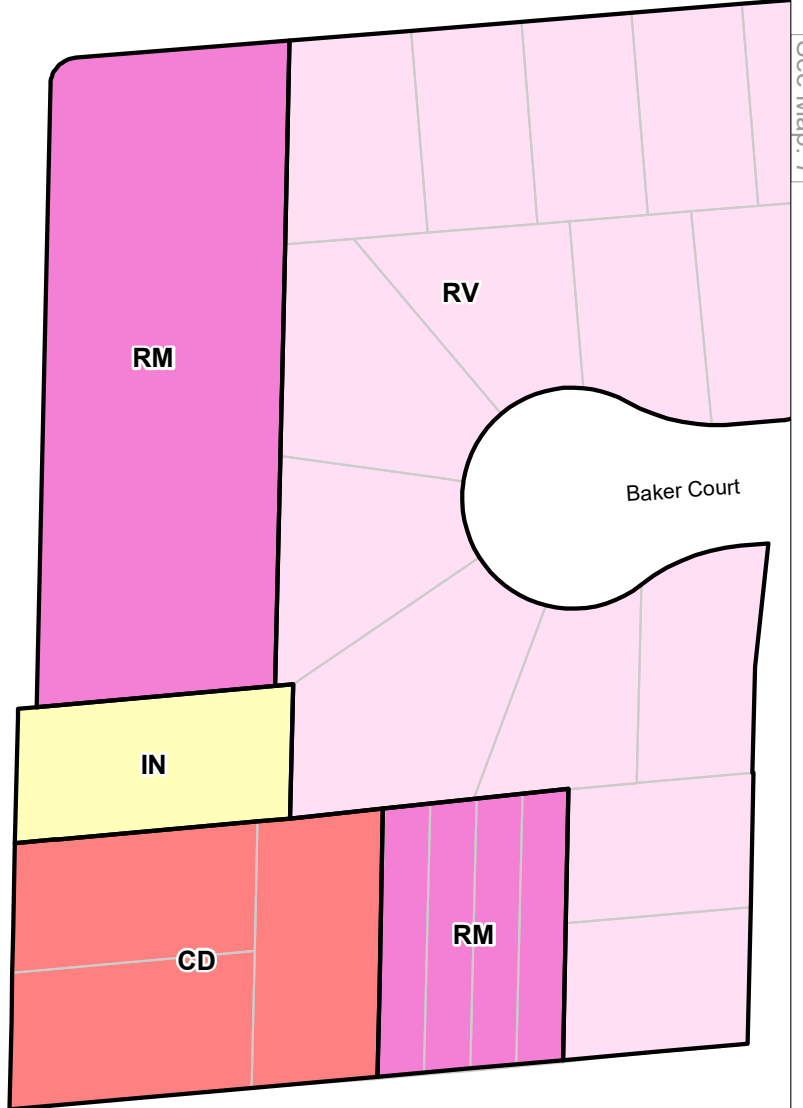
Spruyt Avenue

See Map: 5



Main Street

See Map: 7



Baker Court

RM

IN

CD

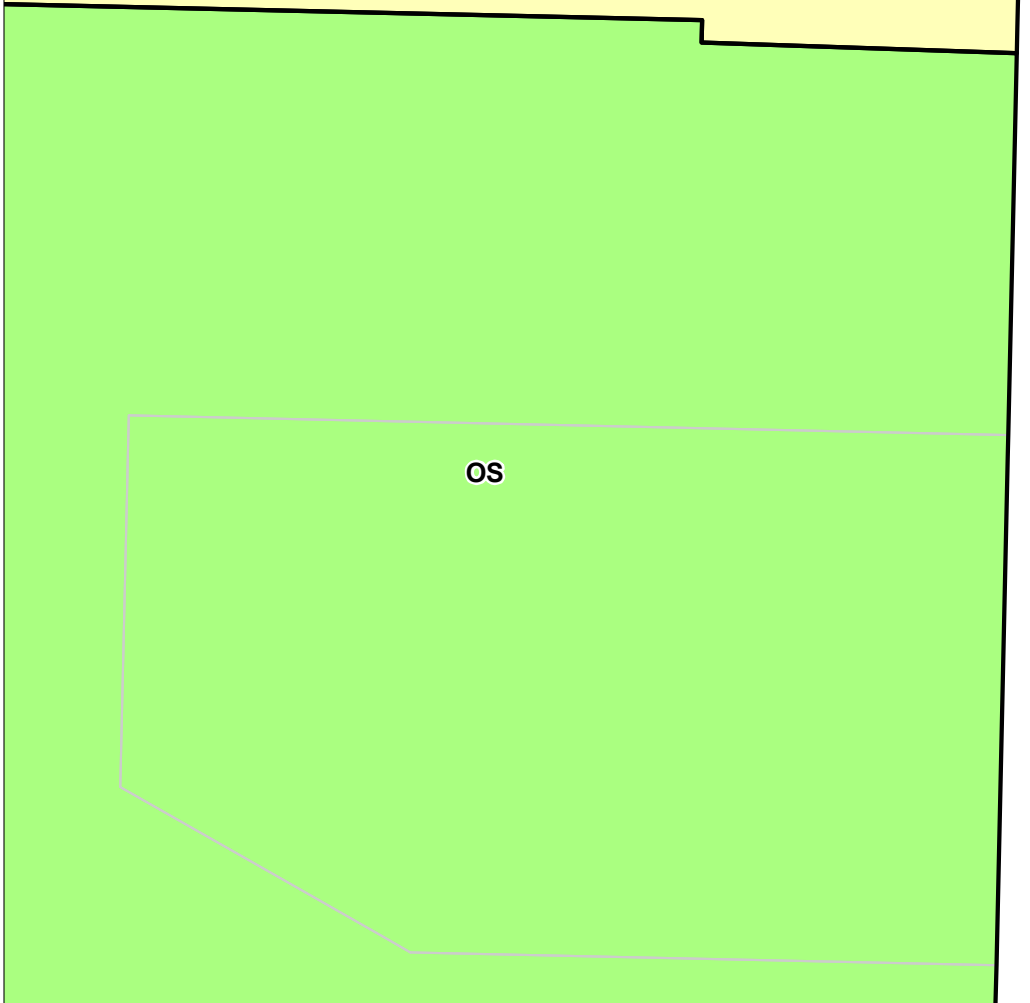
RM

RV

IN

OS

See Map: 13



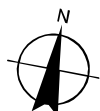
Webb Street

RV

Town of Grand Valley

Urban Zoning Mapping (By-Law 2009-10)
Schedule A-2
Map 6

Mapping Date: December, 2022



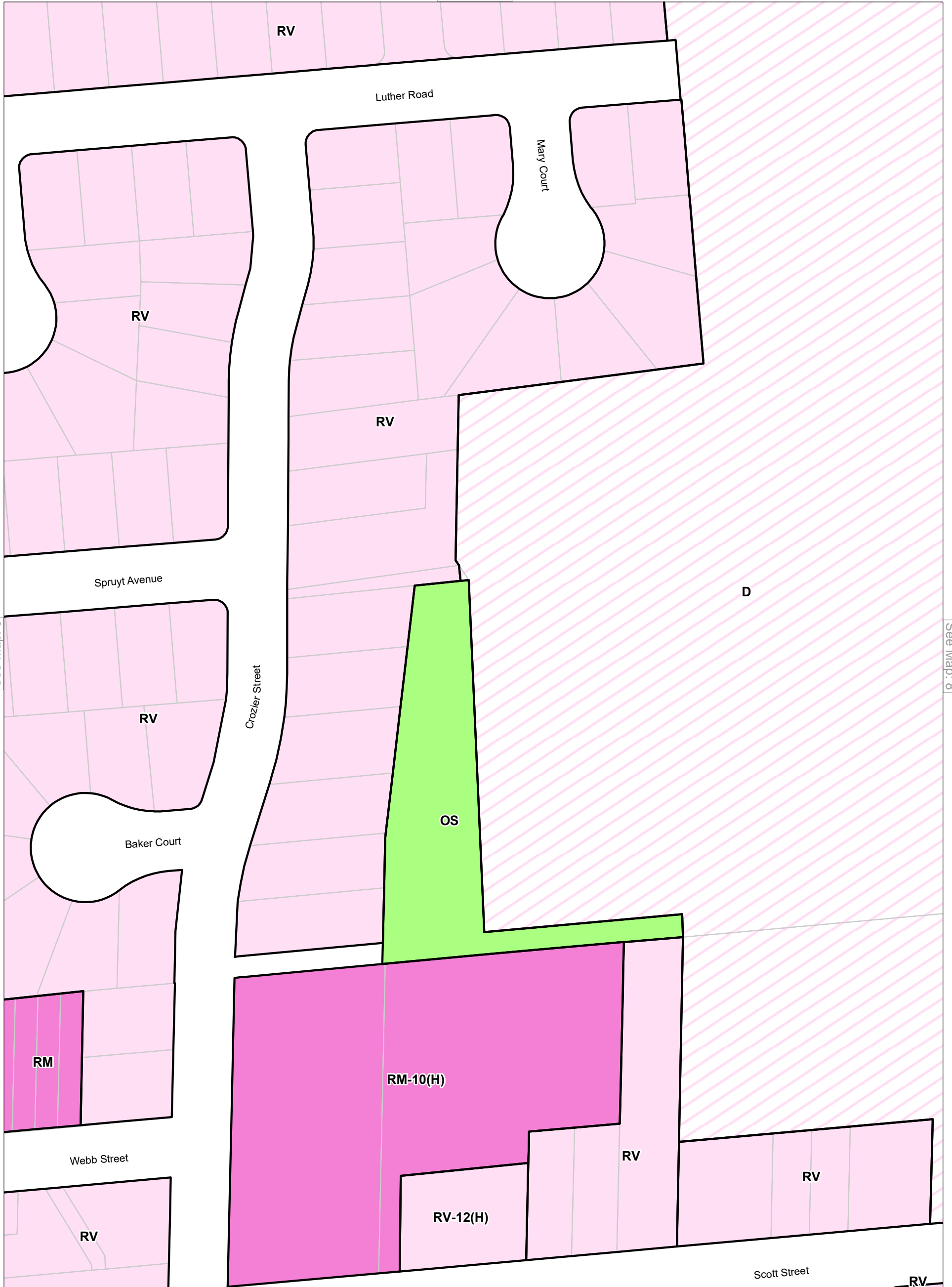
GRAND VALLEY



	Parcels		Multiple Residential
	Open Space		Village Residential
	Downtown Commercial		Institutional

Zoning information has been provided by The Town of Grand Valley and updated by R.J. Burnside and Associates. Parcel information has been provided under licence from Teranet Inc.

See Map: 3



See Map: 6

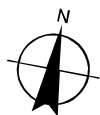
See Map: 8

See Map: 14

Town of Grand Valley

Urban Zoning Mapping (By-Law 2009-10)
Schedule A-2
Map 7

Mapping Date: December, 2022

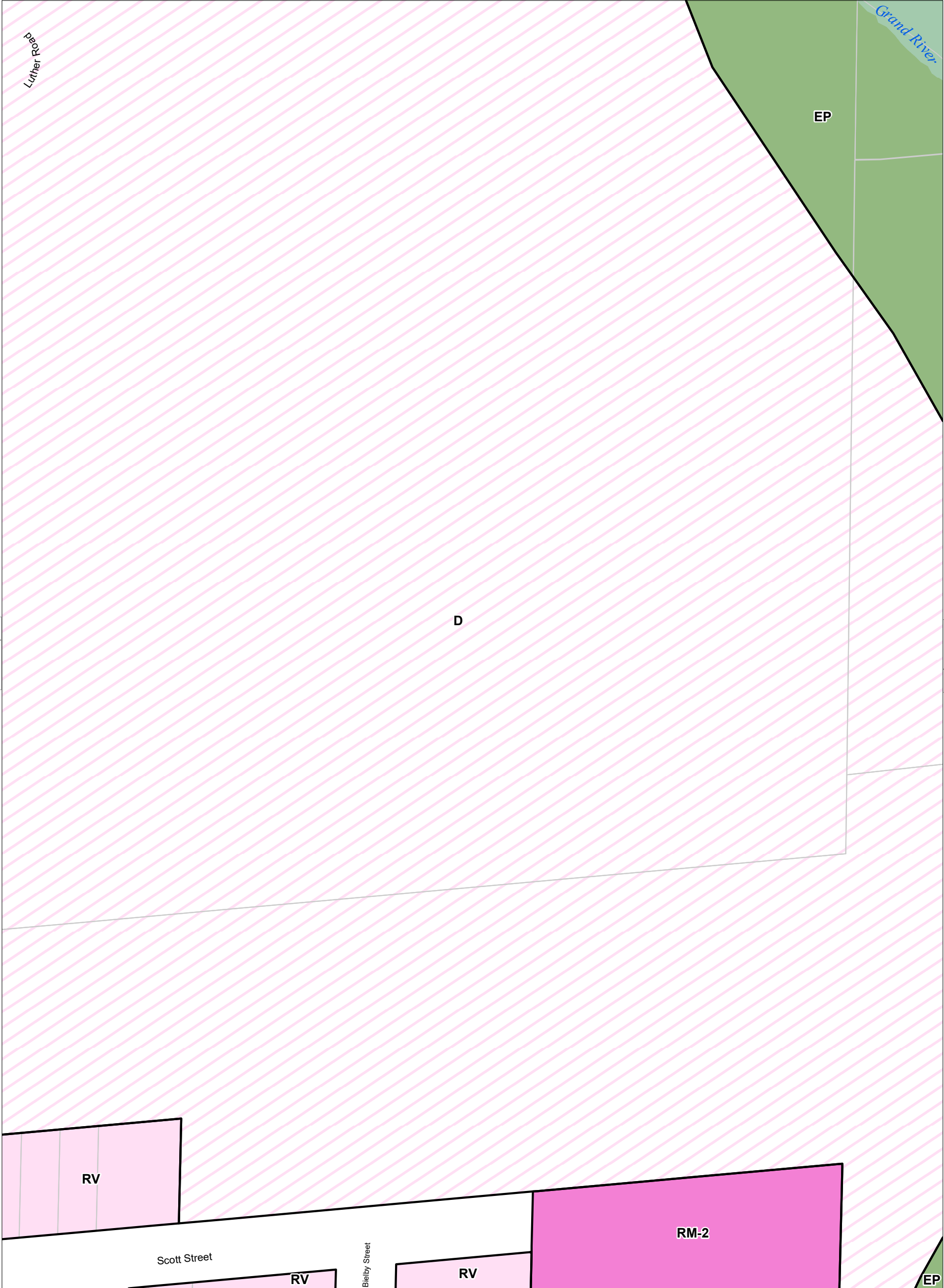


GRAND VALLEY



	Parcels		Village Residential
Zoning			
	Open Space		Development
	Multiple Residential		

Zoning information has been provided by The Town of Grand Valley and updated by R.J. Burnside and Associates. Parcel information has been provided under licence from Teranet Inc.



See Map: 7

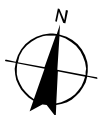
See Map: 9

See Map: 15

Town of Grand Valley

Urban Zoning Mapping (By-Law 2009-10)
Schedule A-2
 Map 8

Mapping Date: December, 2022

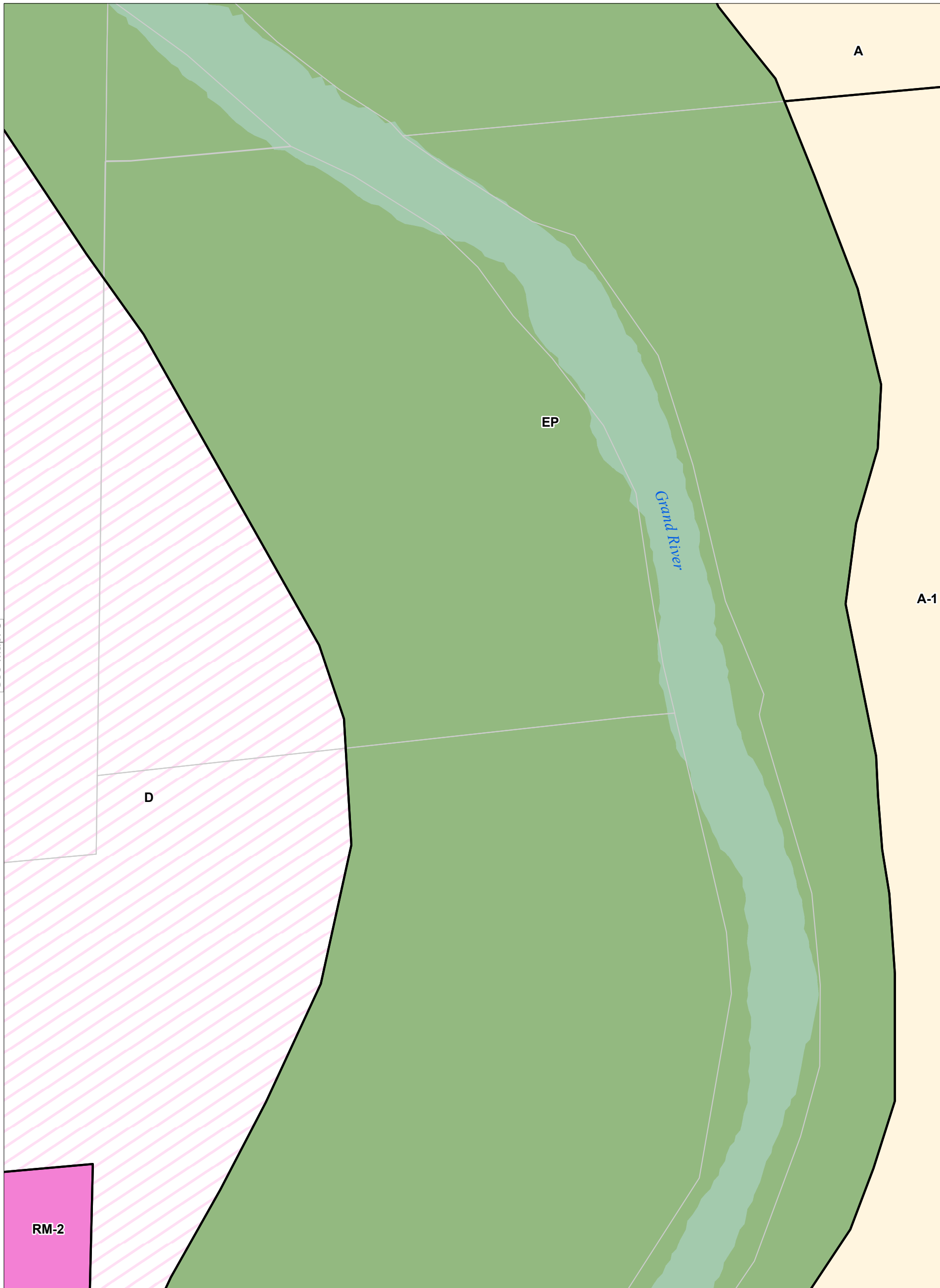


GRAND VALLEY



Parcels	Multiple Residential
Development	Village Residential
Environmental Protection	

Zoning information has been provided by The Town of Grand Valley and updated by R.J. Burnside and Associates. Parcel information has been provided under licence from Teranet Inc.



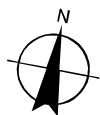
See Map: 8

See Map: 16

Town of Grand Valley

Urban Zoning Mapping (By-Law 2009-10)
Schedule A-2
 Map 9

Mapping Date: December, 2022

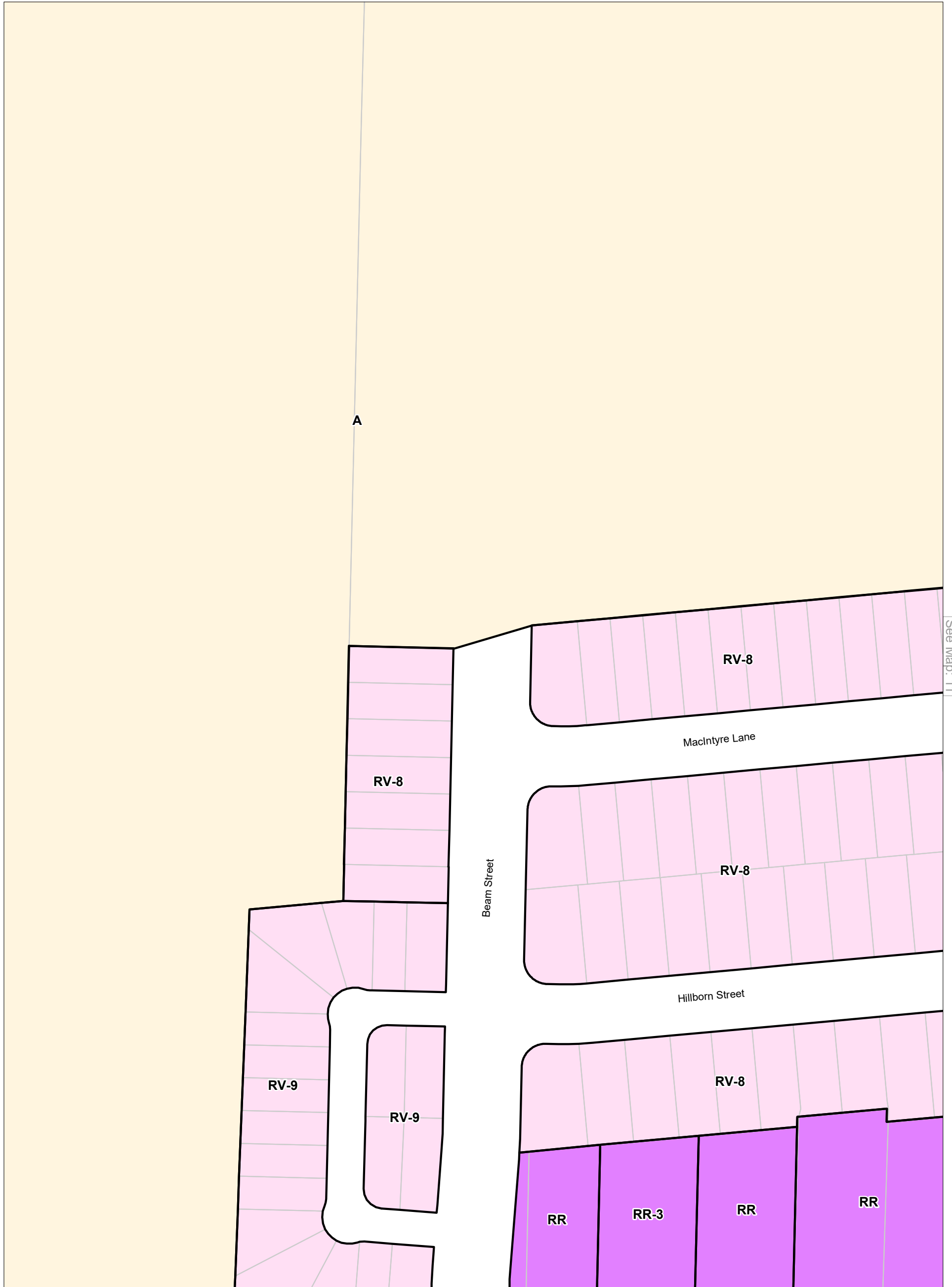


GRAND VALLEY



- | | |
|--------------------------|----------------------|
| Parcels | Development |
| Agricultural | Multiple Residential |
| Environmental Protection | |

Zoning information has been provided by The Town of Grand Valley and updated by R.J. Burnside and Associates. Parcel information has been provided under licence from Teranet Inc.



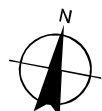
See Map: 11

See Map: 17

Town of Grand Valley

Urban Zoning Mapping (By-Law 2009-10)
Schedule A-2
 Map 10

Mapping Date: December, 2022



GRAND VALLEY



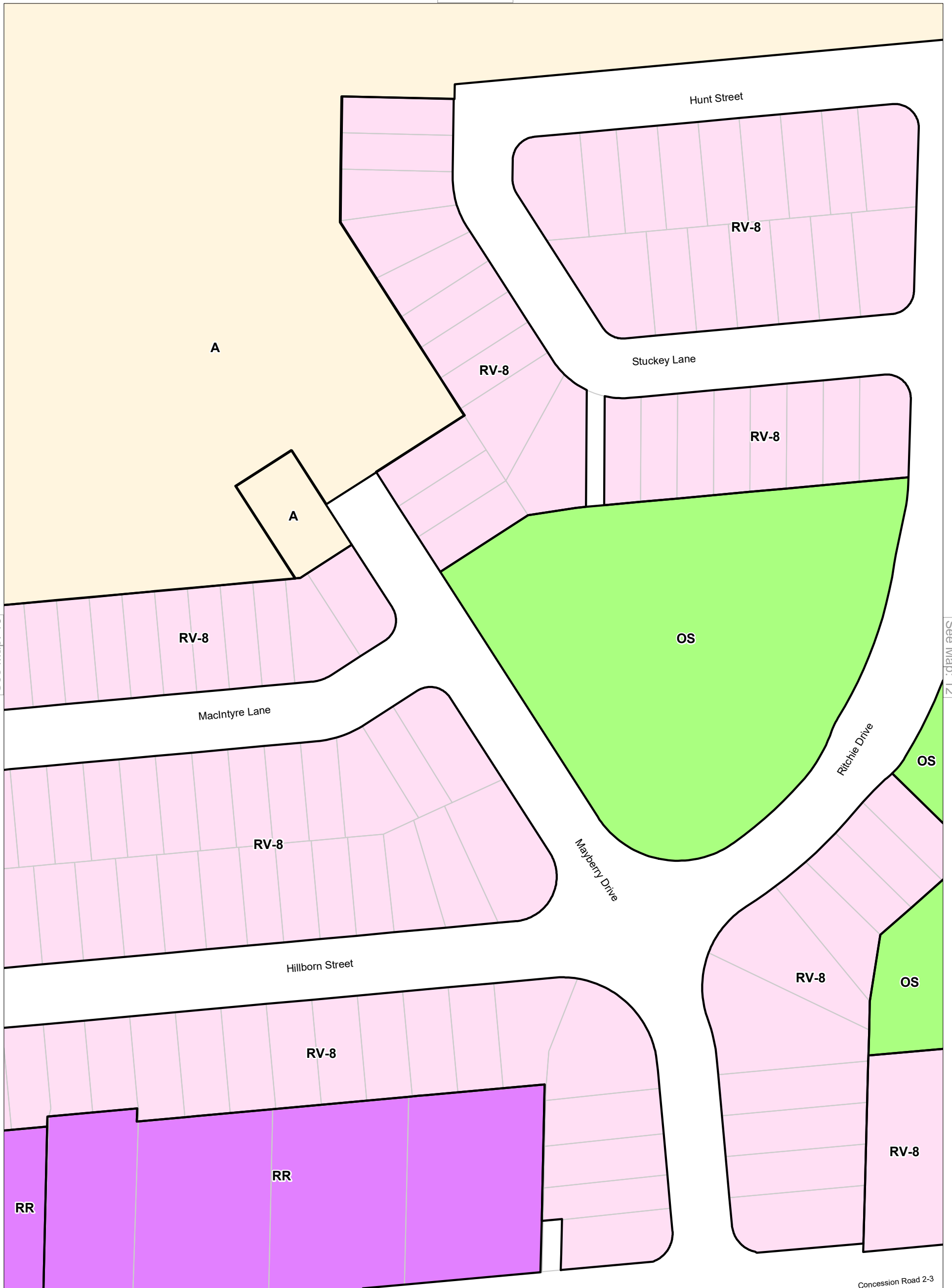
- Parcels
- Zoning**
- Agricultural
- Rural Residential
- Village Residential

Zoning information has been provided by The Town of Grand Valley and updated by R.J. Burnside and Associates. Parcel information has been provided under licence from Teranet Inc.

See Map: 4

See Map: 10



See Map: 12




See Map: 18

Town of Grand Valley
 Urban Zoning Mapping (By-Law 2009-10)
Schedule A-2
 Map 11

Mapping Date: December, 2022

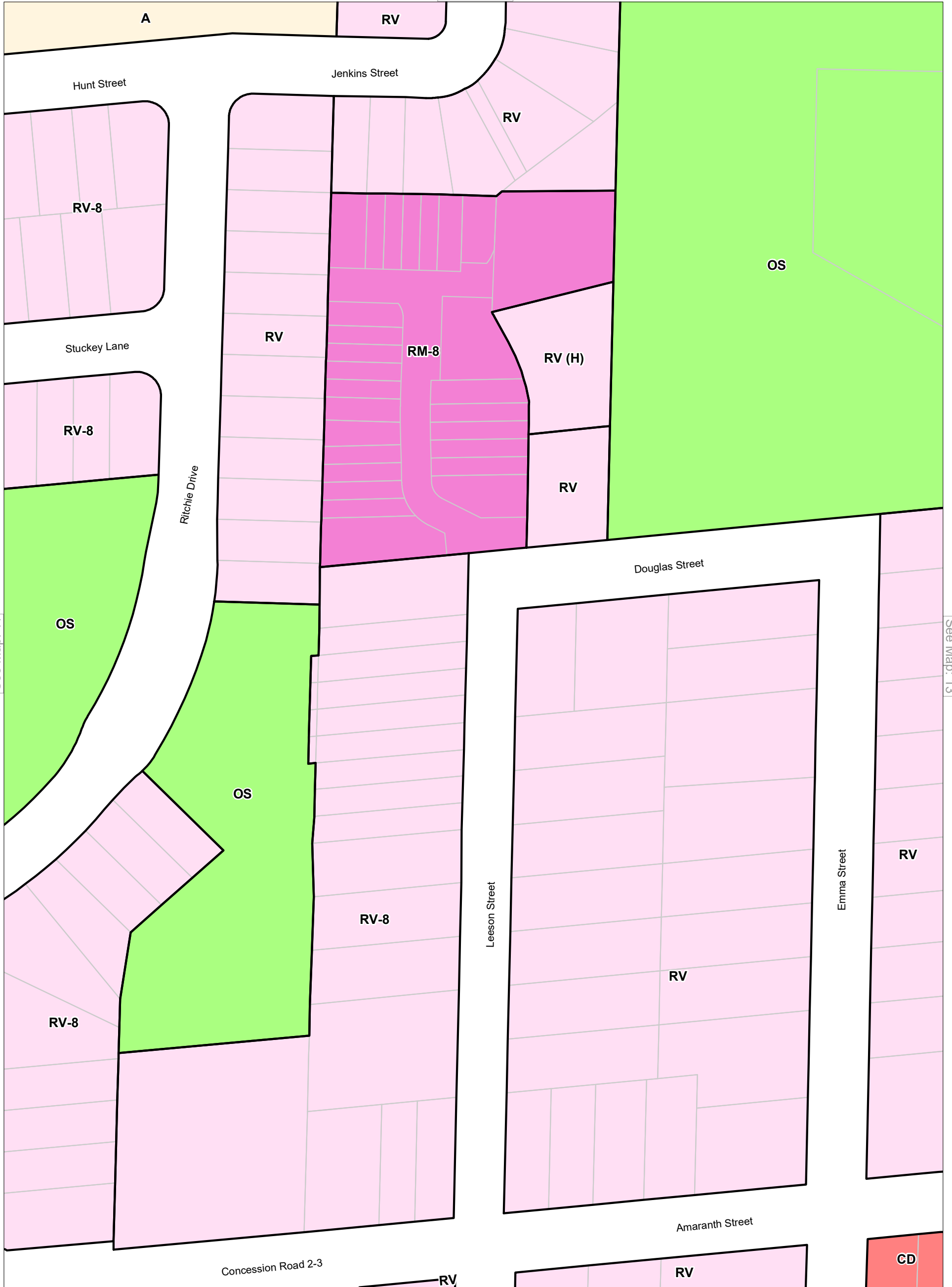
GRAND VALLEY



 Parcels	 Village Residential
Zoning	
 Agricultural	
 Open Space	
 Rural Residential	

Zoning information has been provided by The Town of Grand Valley and updated by R.J. Burnside and Associates. Parcel information has been provided under licence from Teranet Inc.

See Map: 5



See Map: 11

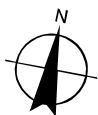
See Map: 13

See Map: 19

Town of Grand Valley

Urban Zoning Mapping (By-Law 2009-10)
Schedule A-2
Map 12

Mapping Date: December, 2022



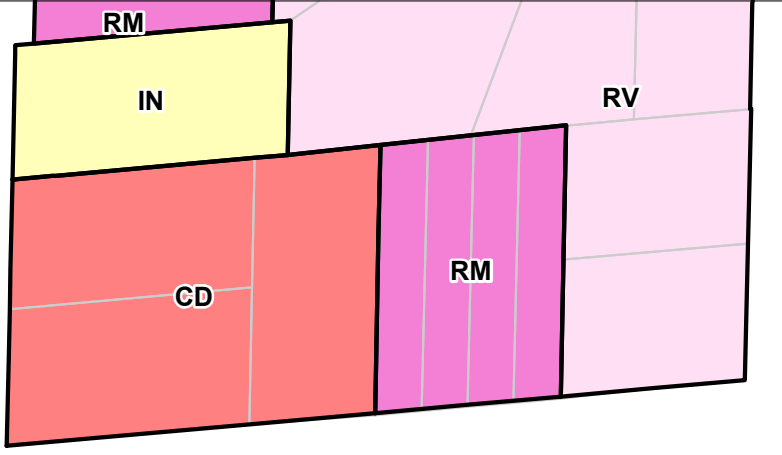
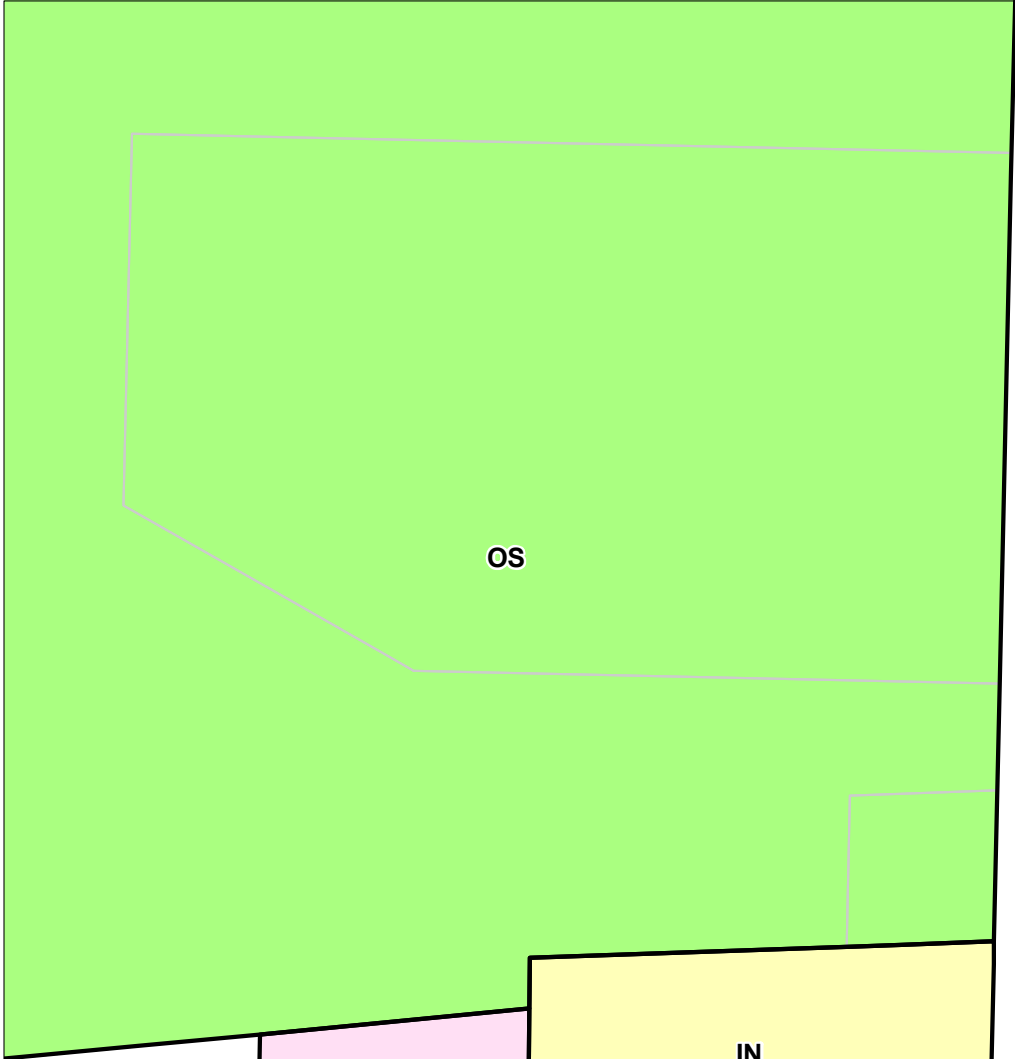
GRAND VALLEY



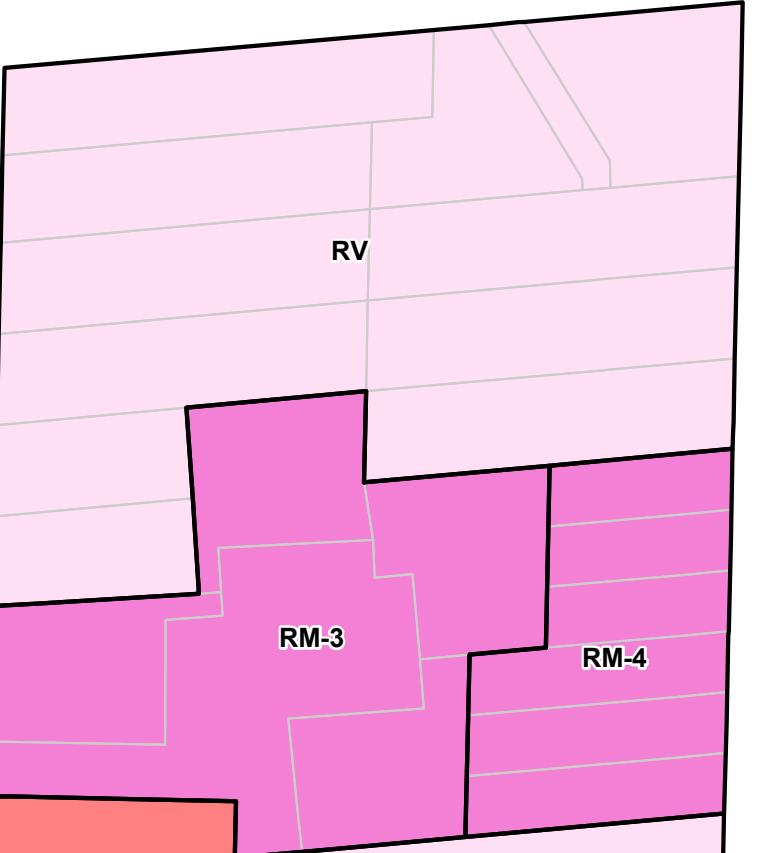
Parcels	Downtown Commercial
Agricultural	Multiple Residential
Open Space	Village Residential

Zoning information has been provided by The Town of Grand Valley and updated by R.J. Burnside and Associates. Parcel information has been provided under licence from Teranet Inc.

See Map: 6

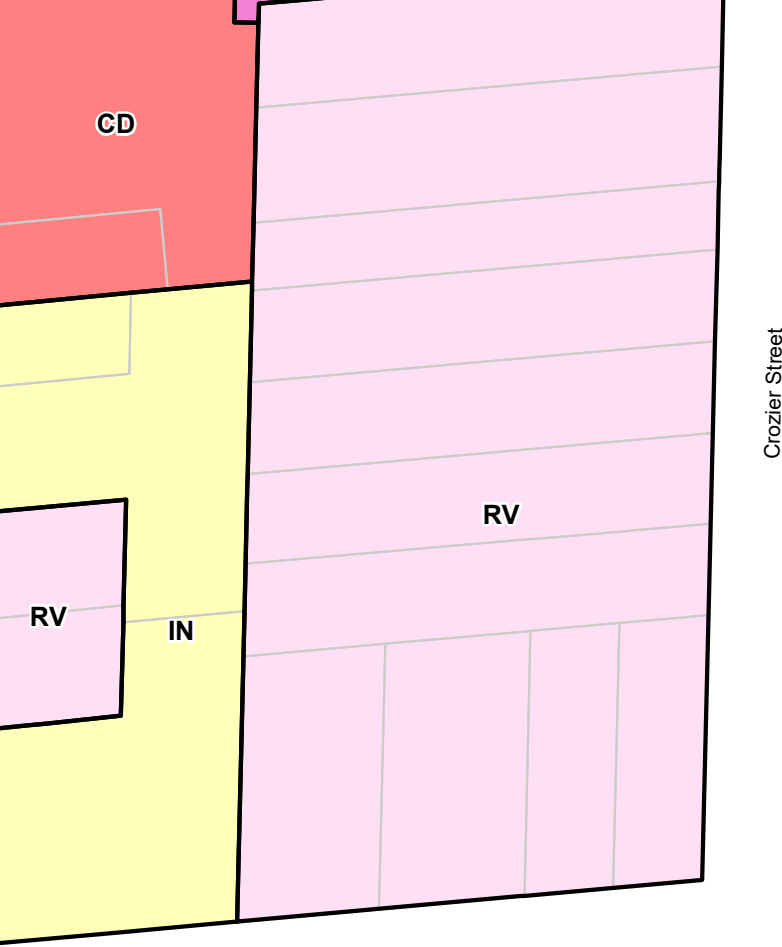


Webb Street

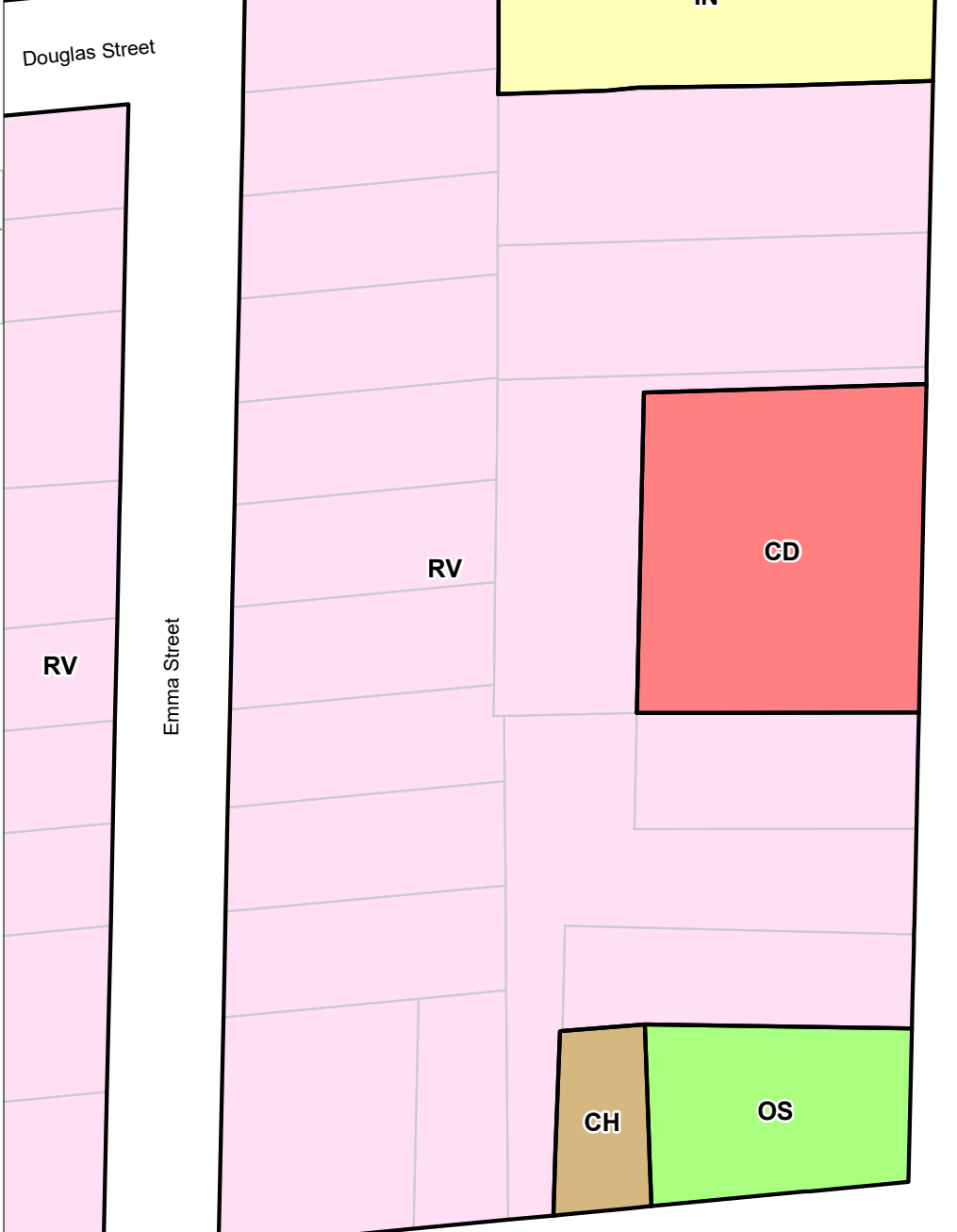


Main Street

See Map: 14



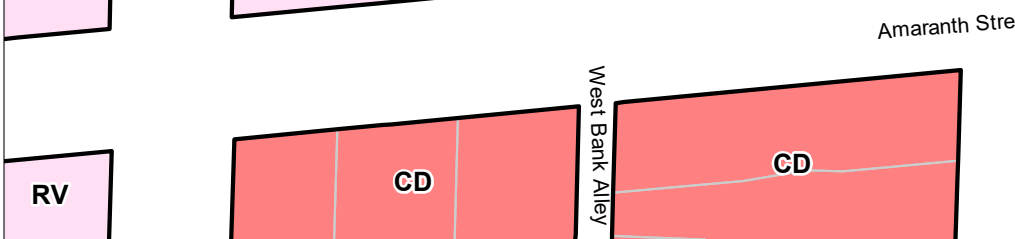
Crozier Street



Douglas Street

Emma Street

See Map: 12



Amaranth Street

West Bank Alley

East Back Lane

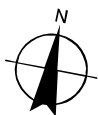
King Street

See Map: 20

Town of Grand Valley

Urban Zoning Mapping (By-Law 2009-10) Schedule A-2 Map 13

Mapping Date: December, 2022



GRAND VALLEY



Parcels	Highway Commercial
Open Space	Multiple Residential
Downtown Commercial	Village Residential
Institutional	Village Residential

Zoning information has been provided by The Town of Grand Valley and updated by R.J. Burnside and Associates. Parcel information has been provided under licence from Teranet Inc.

See Map: 8



See Map: 14

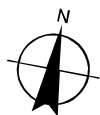
See Map: 16

See Map: 22

Town of Grand Valley

Urban Zoning Mapping (By-Law 2009-10)
Schedule A-2
Map 15

Mapping Date: December, 2022



GRAND VALLEY

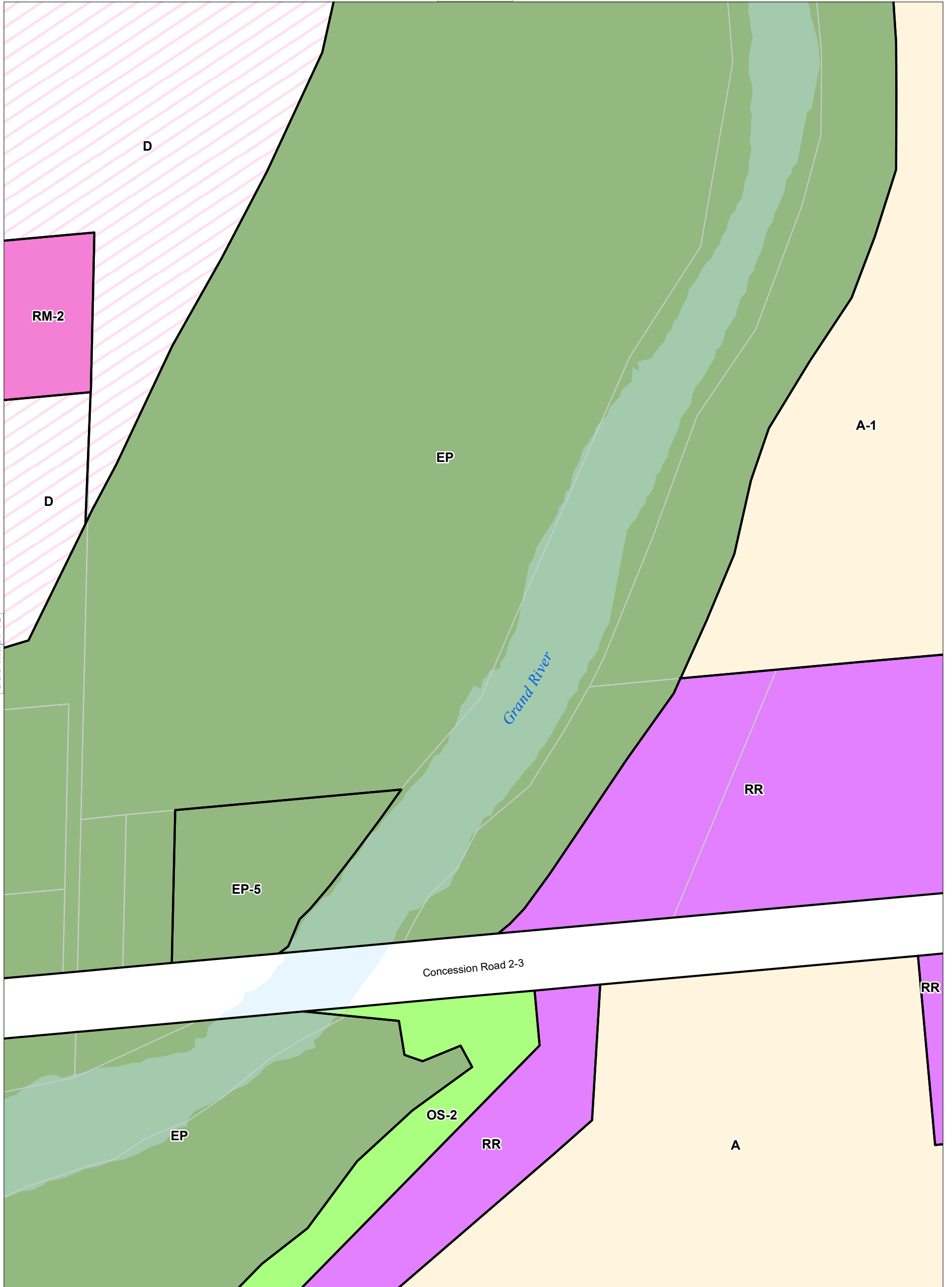


Parcels	Multiple Residential
Zoning	Village Residential
Environmental Protection	
Development	

Zoning information has been provided by The Town of Grand Valley and updated by R.J. Burnside and Associates. Parcel information has been provided under licence from Teranet Inc.

See Map: 9

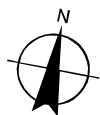
See Map: 15



Town of Grand Valley

Urban Zoning Mapping (By-Law 2009-10)
Schedule A-2
Map 16

Mapping Date: December, 2022



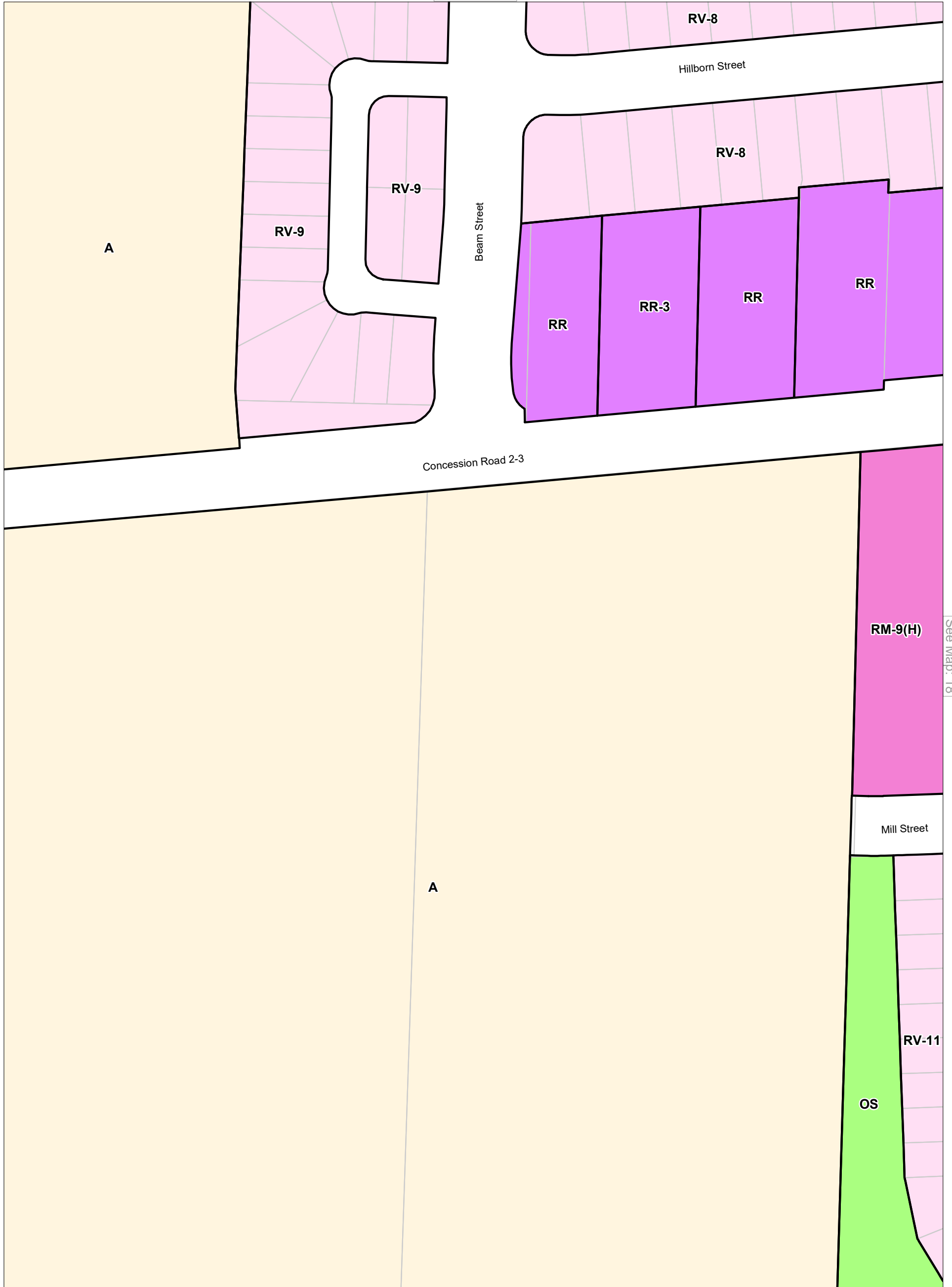
GRAND VALLEY



Parcels	Environmental Protection
Agricultural	Development
Open Space	Multiple Residential
Rural Residential	Rural Residential

Zoning information has been provided by The Town of Grand Valley and updated by R.J. Burnside and Associates. Parcel information has been provided under licence from Teranet Inc.

See Map: 10

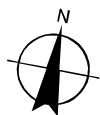


See Map: 18

Town of Grand Valley

Urban Zoning Mapping (By-Law 2009-10)
Schedule A-2
Map 17

Mapping Date: December, 2022



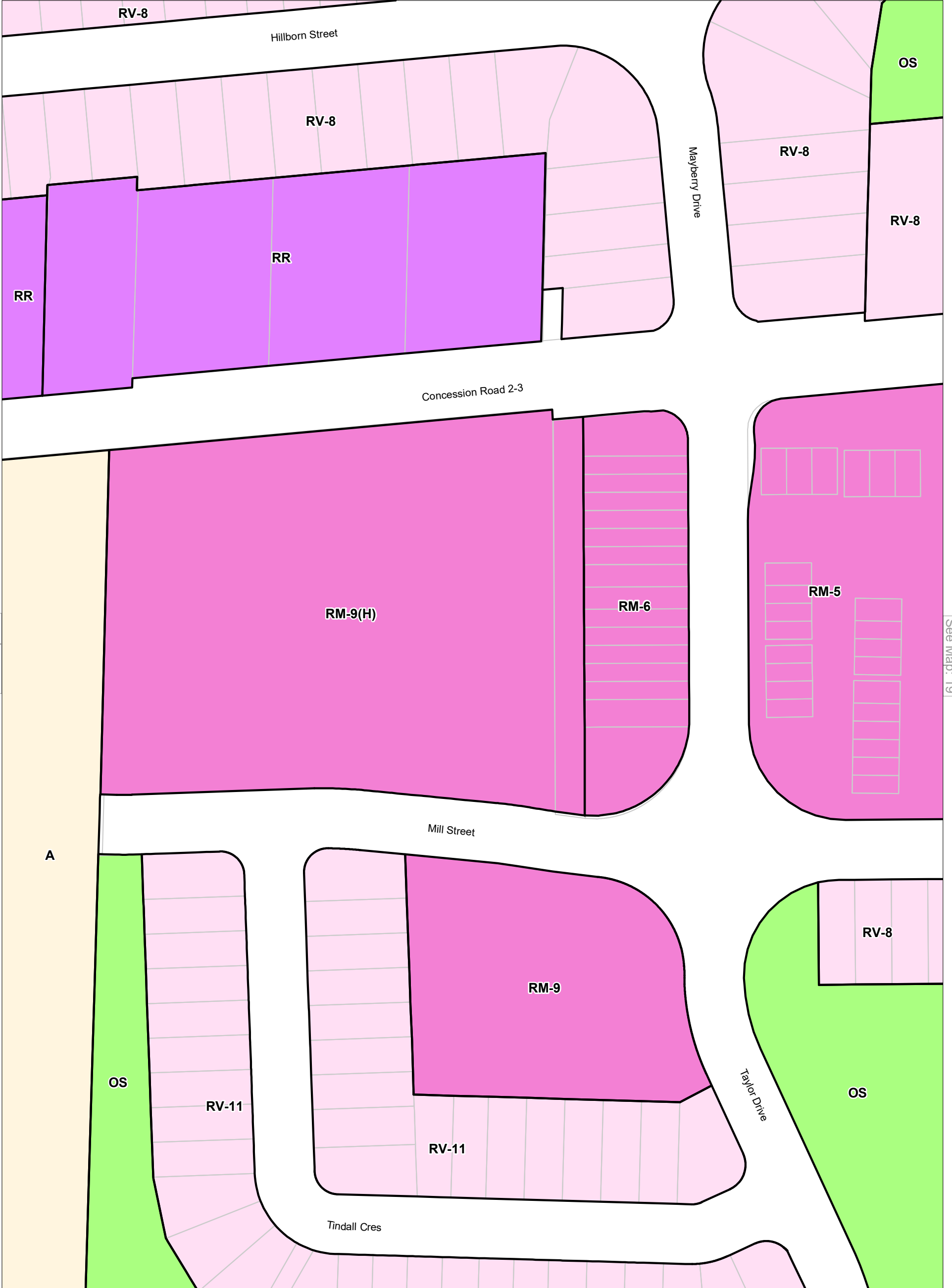
GRAND VALLEY



Parcels	Rural Residential
Zoning	Village Residential
Agricultural	
Open Space	
Multiple Residential	

Zoning information has been provided by The Town of Grand Valley and updated by R.J. Burnside and Associates. Parcel information has been provided under licence from Teranet Inc.

See Map: 11



See Map: 17

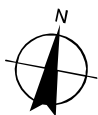
See Map: 19

See Map: 23

Town of Grand Valley

Urban Zoning Mapping (By-Law 2009-10)
Schedule A-2
Map 18

Mapping Date: December, 2022



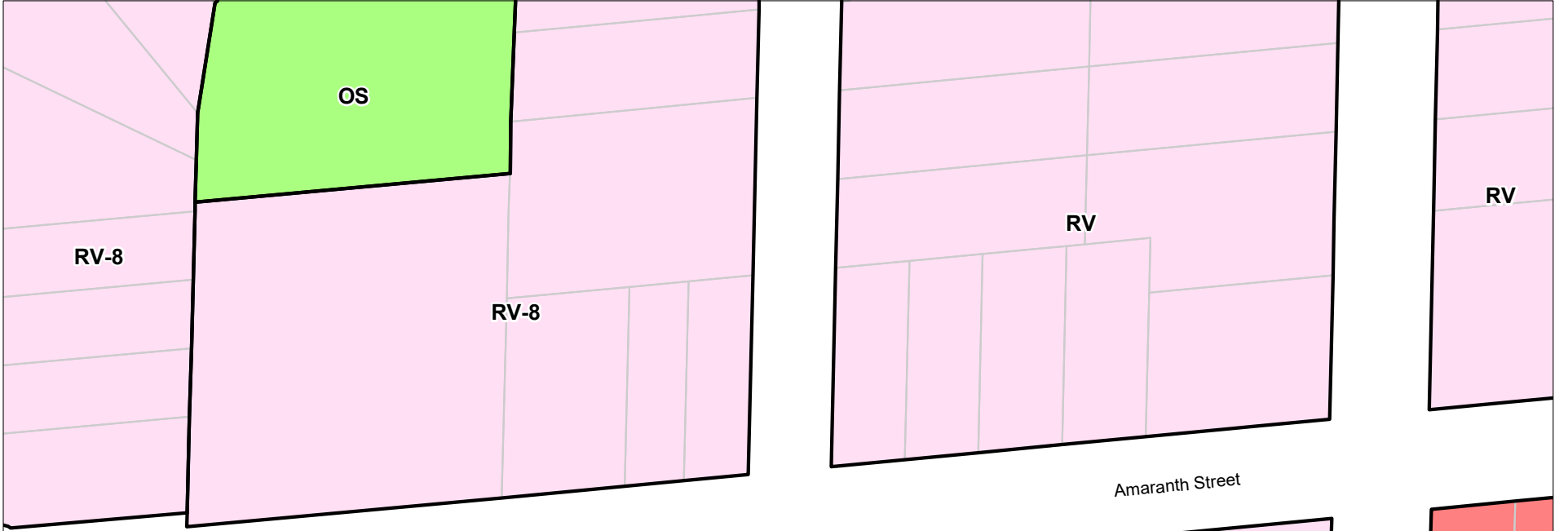
GRAND VALLEY



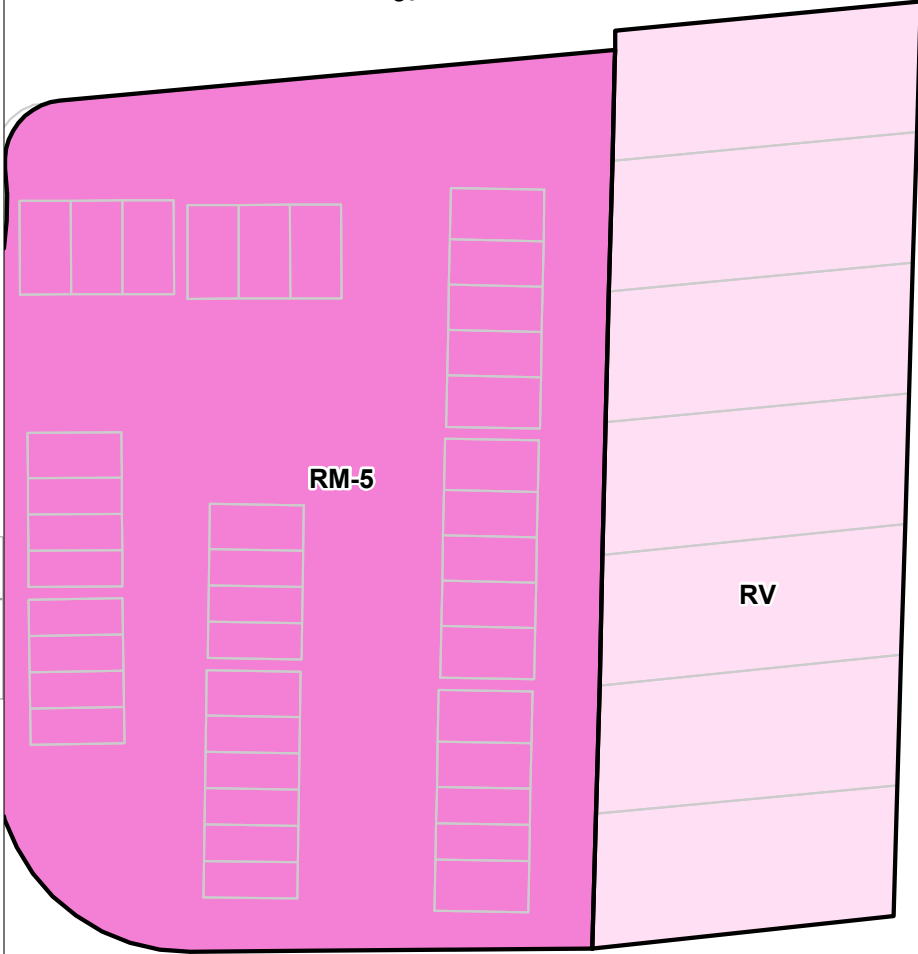
Parcels	Rural Residential
Agricultural	Village Residential
Open Space	
Multiple Residential	

Zoning information has been provided by The Town of Grand Valley and updated by R.J. Burnside and Associates. Parcel information has been provided under licence from Teranet Inc.

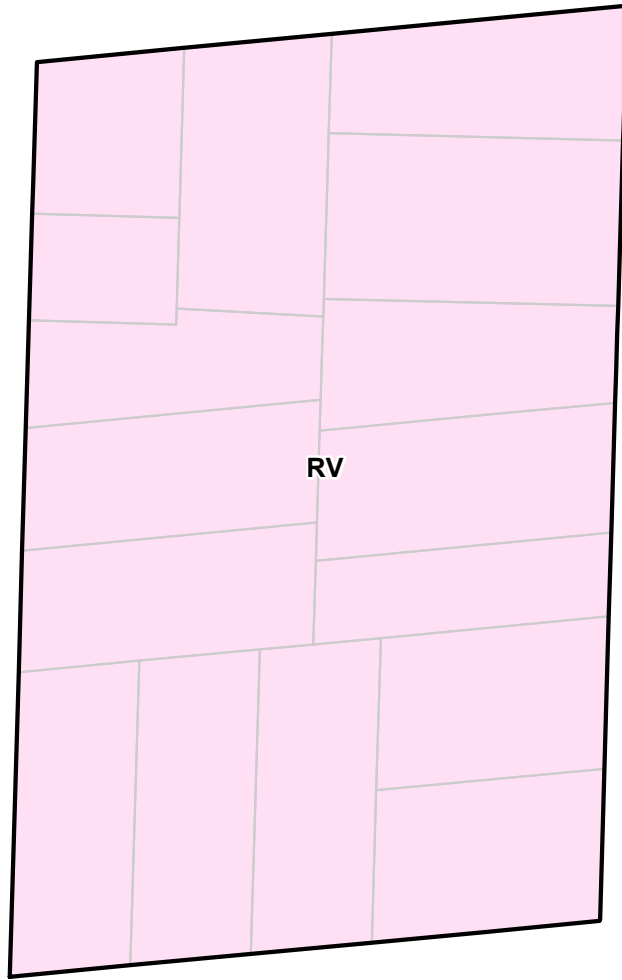
See Map: 12




Concession Road 2-3



Leeson Street



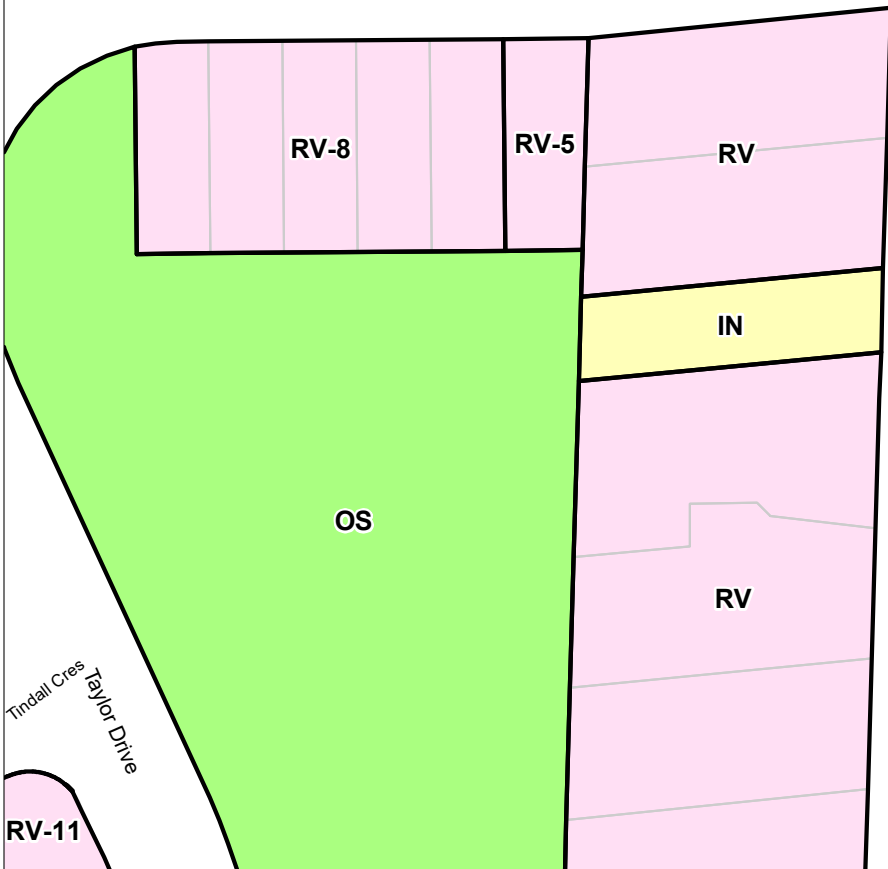
Mill Street



Emma Street

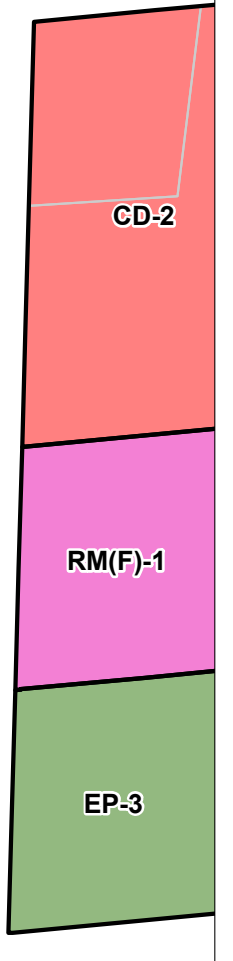
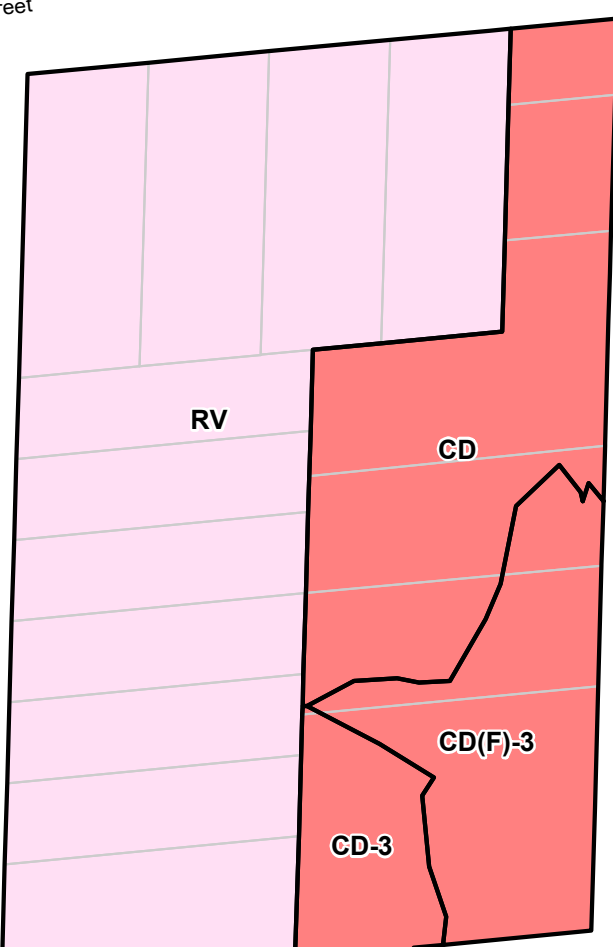
See Map: 18

See Map: 20



Tindall Cres
Taylor Drive

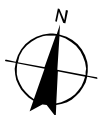
See Map: 24



Town of Grand Valley

Urban Zoning Mapping (By-Law 2009-10)
Schedule A-2
Map 19

Mapping Date: December, 2022



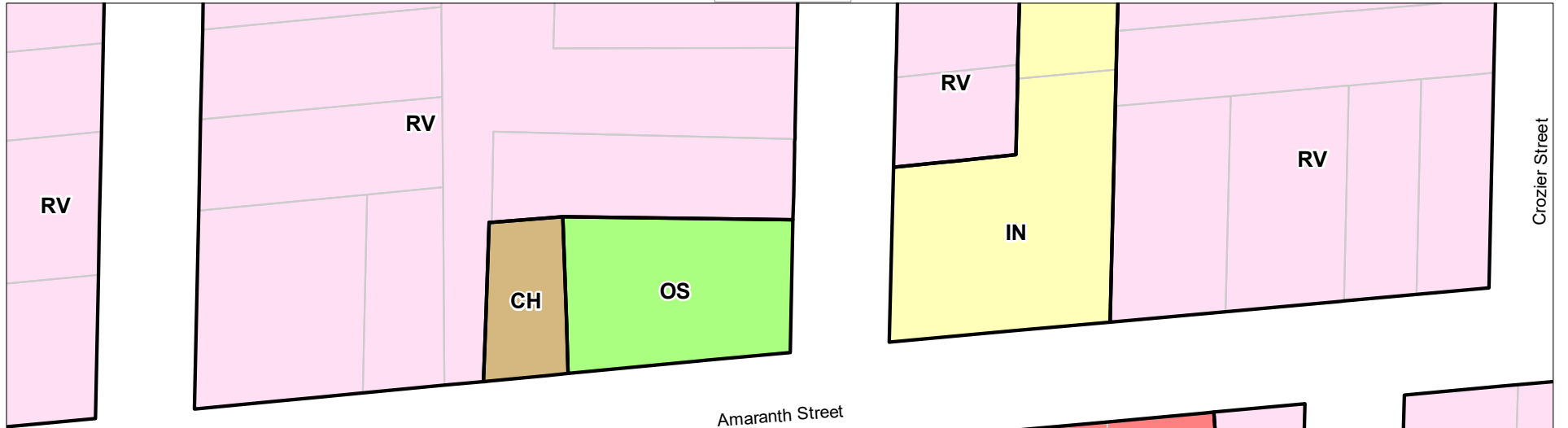
GRAND VALLEY



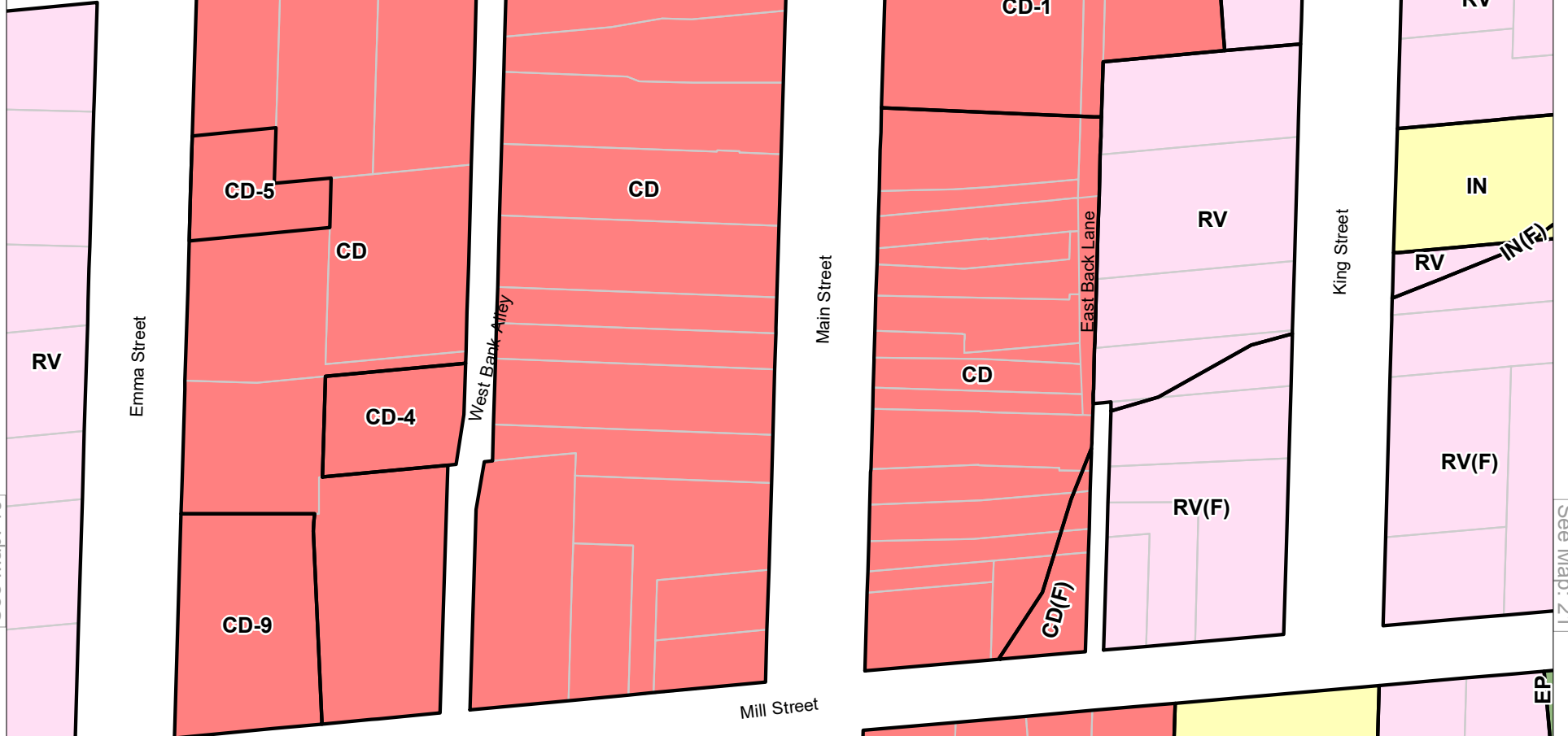
Parcels	Downtown Commercial
Zoning	Multiple Residential
Open Space	Village Residential
Environmental Protection	Institutional

Zoning information has been provided by The Town of Grand Valley and updated by R.J. Burnside and Associates. Parcel information has been provided under licence from Teranet Inc.

See Map: 13

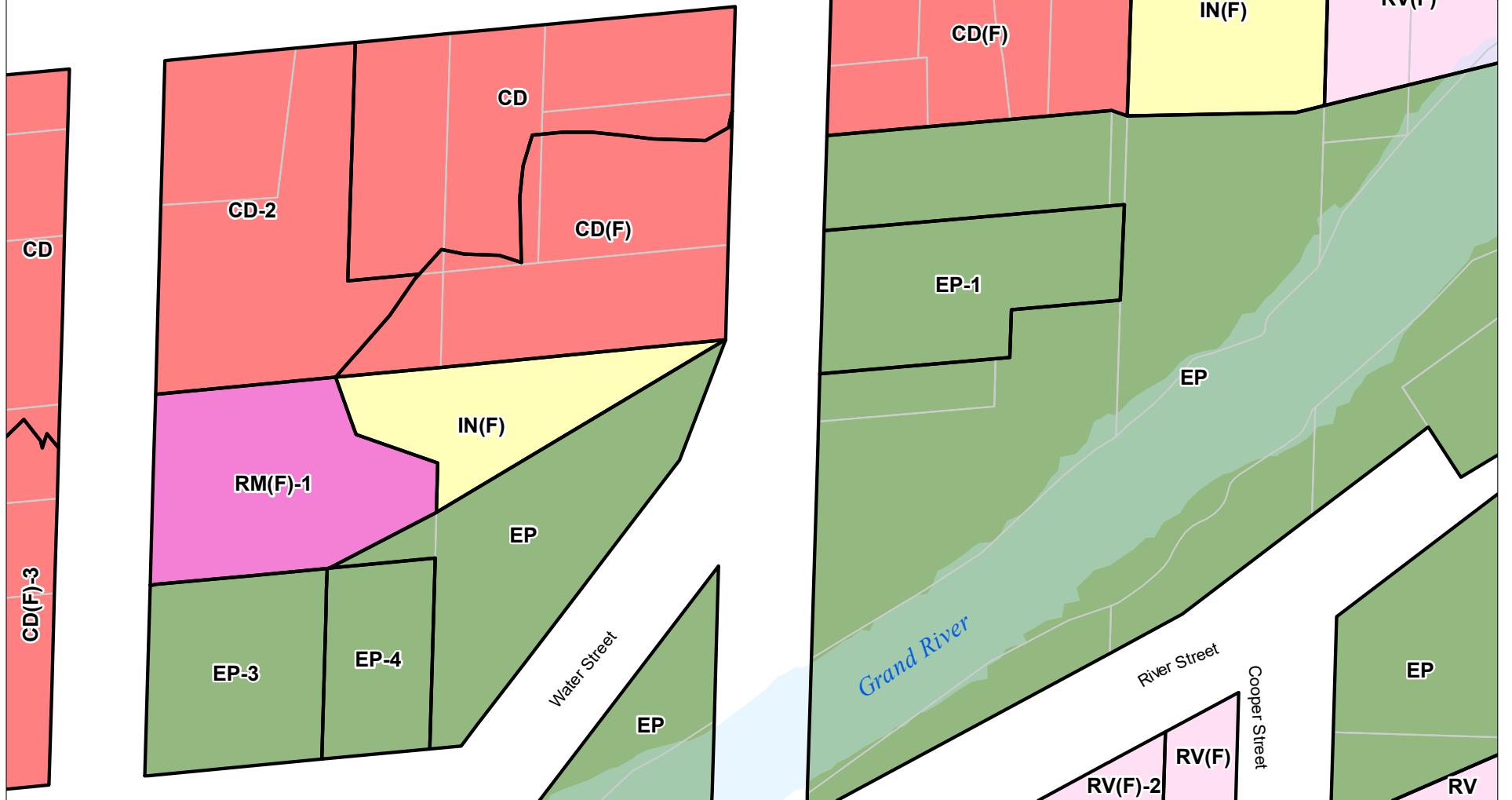


Amaranth Street



See Map: 19

See Map: 21

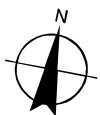


See Map: 25

Town of Grand Valley

Urban Zoning Mapping (By-Law 2009-10) Schedule A-2 Map 20

Mapping Date: December, 2022



GRAND VALLEY



Parcels	Highway Commercial
Zoning	Multiple Residential
Open Space	Village Residential
Environmental Protection	Institutional
Downtown Commercial	

Zoning information has been provided by The Town of Grand Valley and updated by R.J. Burnside and Associates. Parcel information has been provided under licence from Teranet Inc.

See Map: 14



See Map: 20

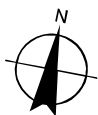
See Map: 22

See Map: 26

Town of Grand Valley

Urban Zoning Mapping (By-Law 2009-10)
Schedule A-2
Map 21

Mapping Date: December, 2022



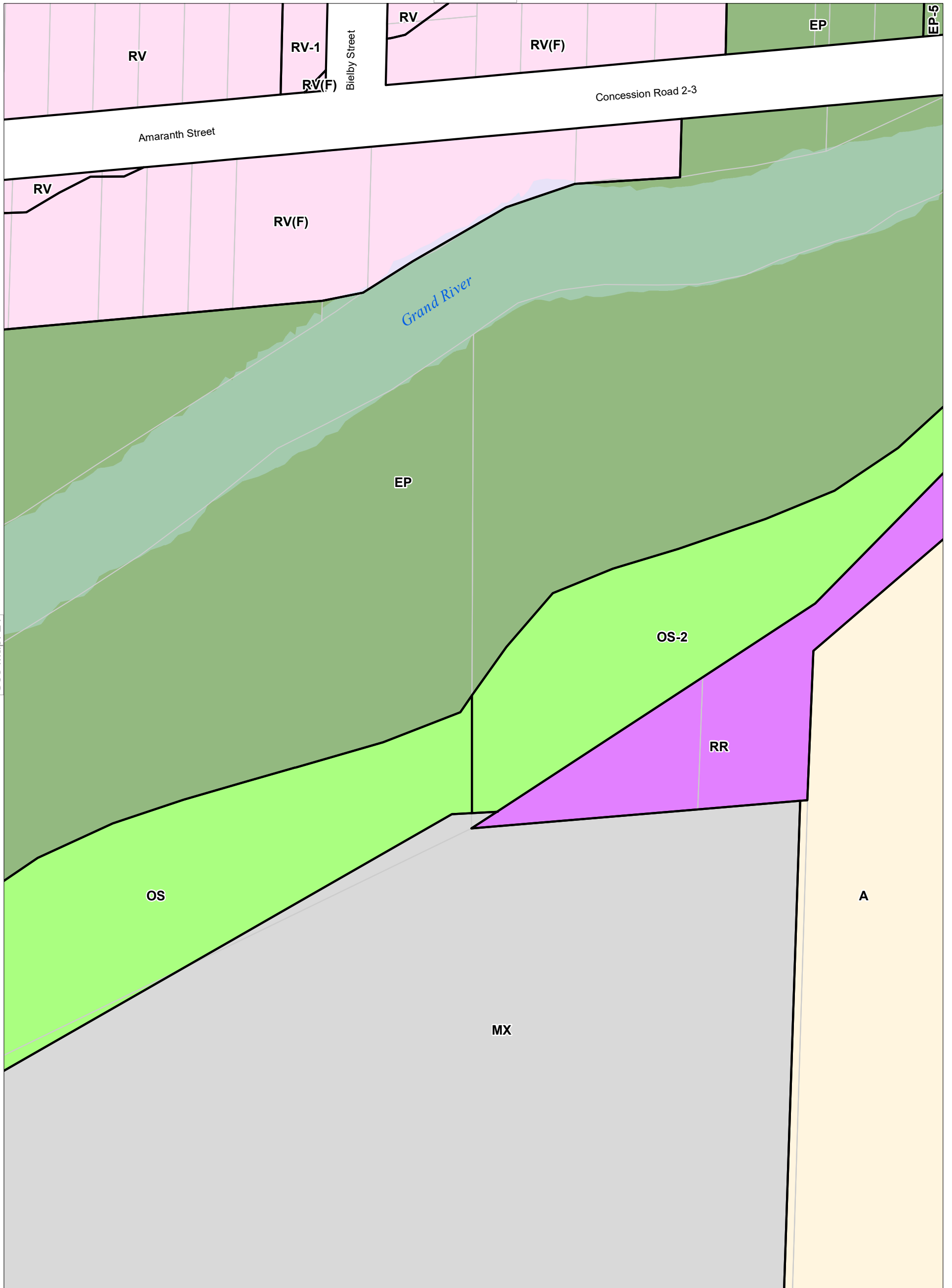
GRAND VALLEY



Parcels	Extractive Industrial
Village Residential	Institutional
Open Space	
Environmental Protection	

Zoning information has been provided by The Town of Grand Valley and updated by R.J. Burnside and Associates. Parcel information has been provided under licence from Teranet Inc.

See Map: 15

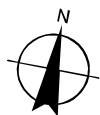


See Map: 21

Town of Grand Valley

Urban Zoning Mapping (By-Law 2009-10)
Schedule A-2
Map 22

Mapping Date: December, 2022



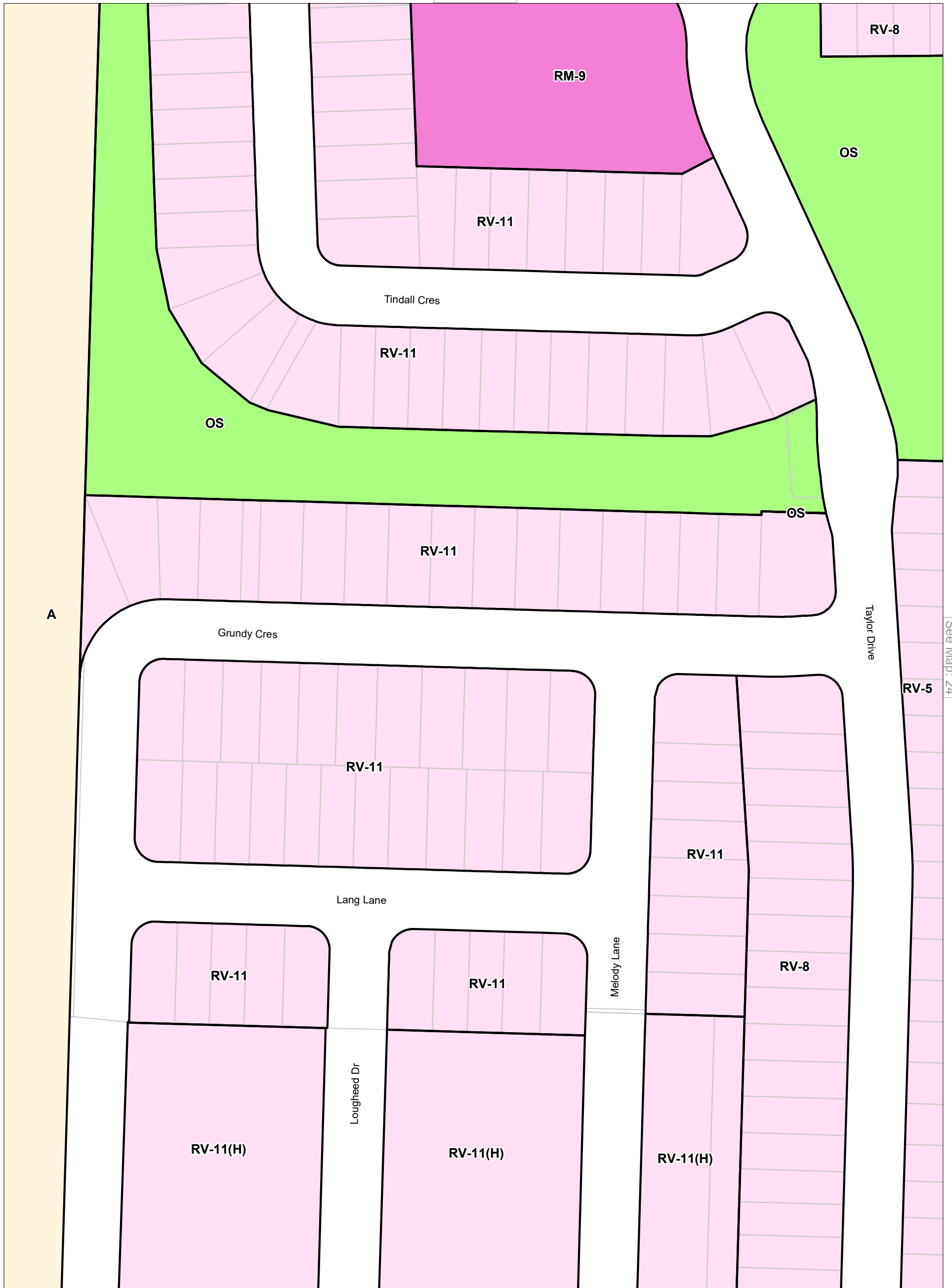
GRAND VALLEY



Parcels	Environmental Protection
Agricultural	Extractive Industrial
Open Space	Rural Residential
Village Residential	

Zoning information has been provided by The Town of Grand Valley and updated by R.J. Burnside and Associates. Parcel information has been provided under licence from Teranet Inc.

See Map: 18



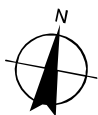
See Map: 27

See Map: 24

Town of Grand Valley

Urban Zoning Mapping (By-Law 2009-10)
Schedule A-2
Map 23

Mapping Date: December, 2022



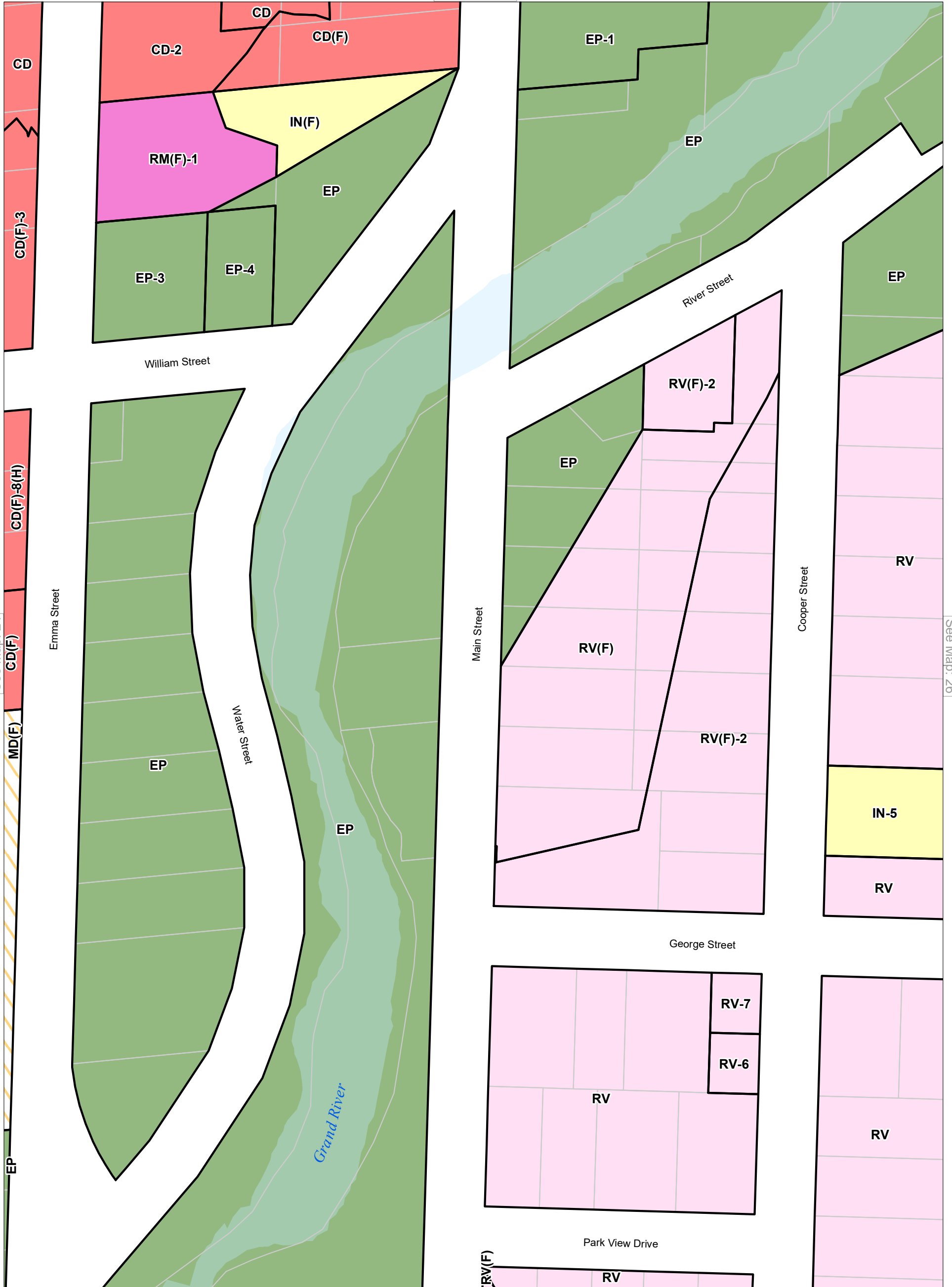
GRAND VALLEY



Parcels	Village Residential
Zoning	
Agricultural	Open Space
Multiple Residential	

Zoning information has been provided by The Town of Grand Valley and updated by R.J. Burnside and Associates. Parcel information has been provided under licence from Teranet Inc.

See Map: 20



See Map: 24

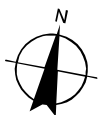
See Map: 26

See Map: 29

Town of Grand Valley

Urban Zoning Mapping (By-Law 2009-10)
Schedule A-2
Map 25

Mapping Date: December, 2022



GRAND VALLEY



Zoning	
	Parcels
	Environmental Protection
	Downtown Commercial
	Multiple Residential
	Village Residential
	Institutional
	Waste Disposal

Zoning information has been provided by The Town of Grand Valley and updated by R.J. Burnside and Associates. Parcel information has been provided under licence from Teranet Inc.

See Map: 21

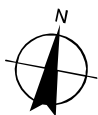


See Map: 30

Town of Grand Valley

Urban Zoning Mapping (By-Law 2009-10)
Schedule A-2
Map 26

Mapping Date: December, 2022



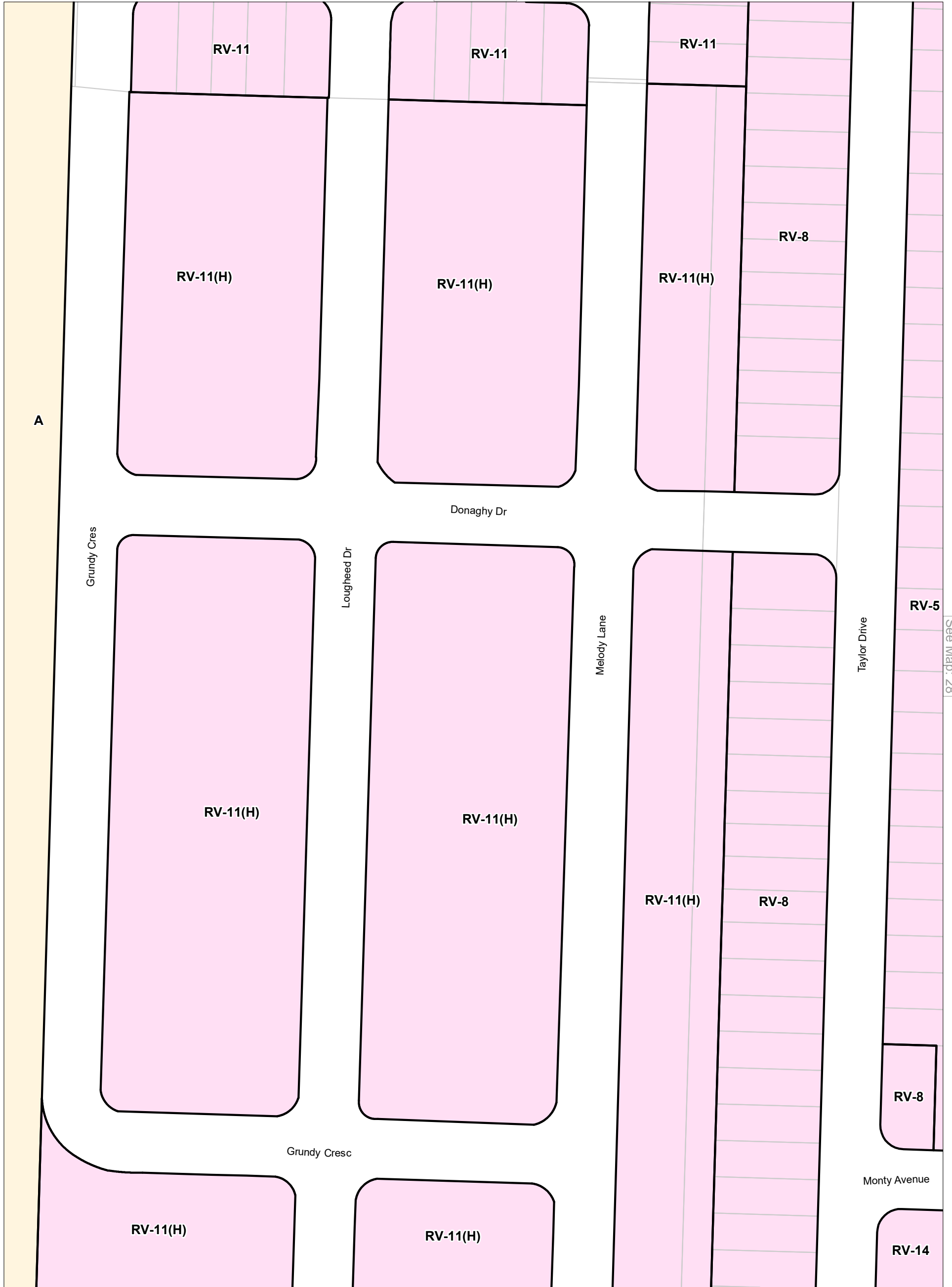
GRAND VALLEY



Parcels	Extractive Industrial
Open Space	Village Residential
Environmental Protection	Institutional

Zoning information has been provided by The Town of Grand Valley and updated by R.J. Burnside and Associates. Parcel information has been provided under licence from Teranet Inc.

See Map: 23



See Map: 31

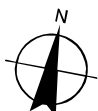
See Map: 28

File Path: \\drtteighis2\Dufferin\East_Luther_Grand_Valley\2022\Zoning\Final Maps for Town\GV_ZoningSchedA2MapBook.mxd Print Date: 2022/12/02 Time: 12:09 PM

Town of Grand Valley

Urban Zoning Mapping (By-Law 2009-10)
Schedule A-2
Map 27

Mapping Date: December, 2022



GRAND VALLEY



Parcels

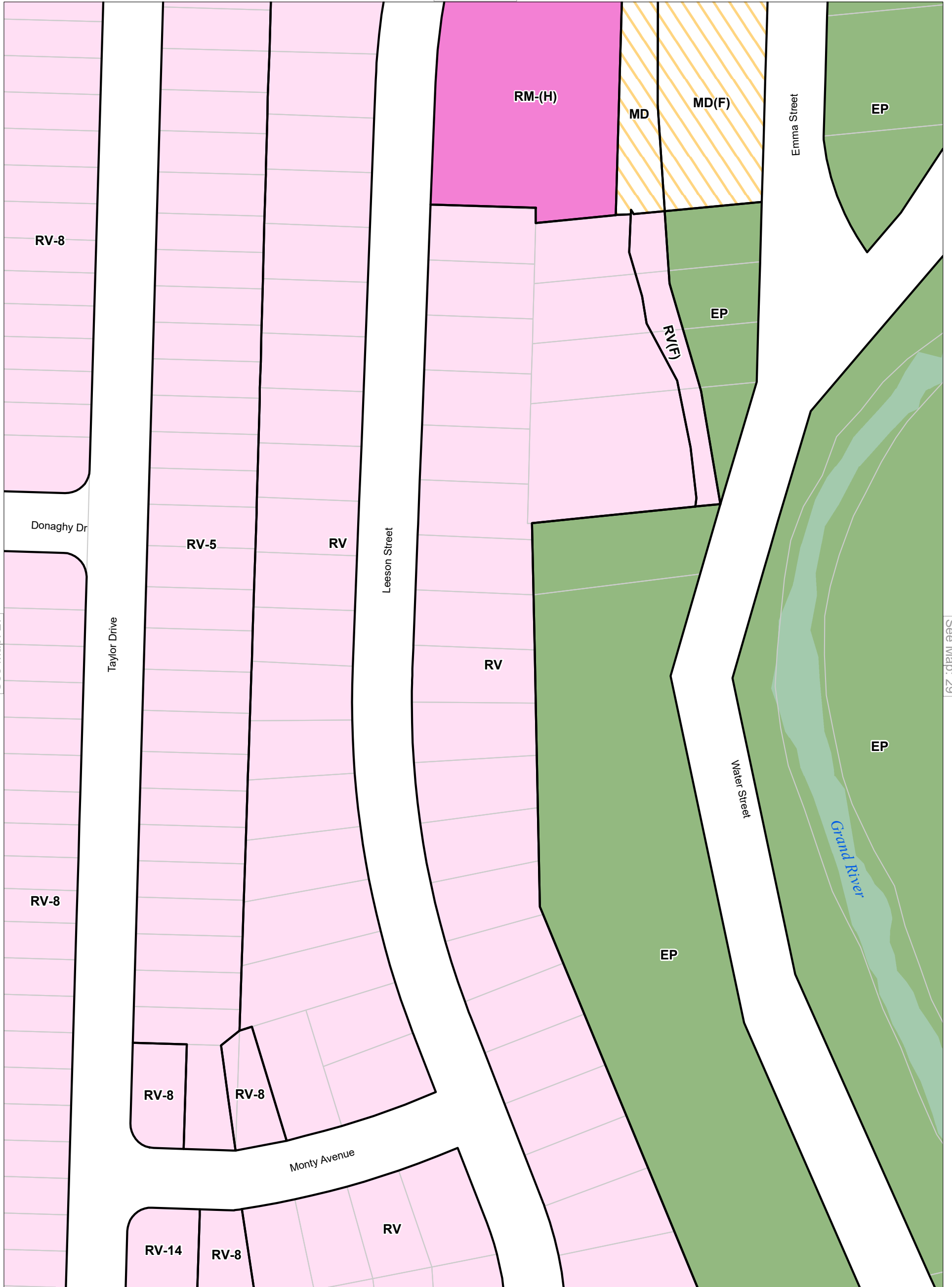
Zoning

Agricultural

Village Residential

Zoning information has been provided by The Town of Grand Valley and updated by R.J. Burnside and Associates. Parcel information has been provided under licence from Teranet Inc.

See Map: 24



See Map: 27

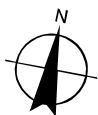
See Map: 29

See Map: 32

Town of Grand Valley

Urban Zoning Mapping (By-Law 2009-10)
Schedule A-2
Map 28

Mapping Date: December, 2022



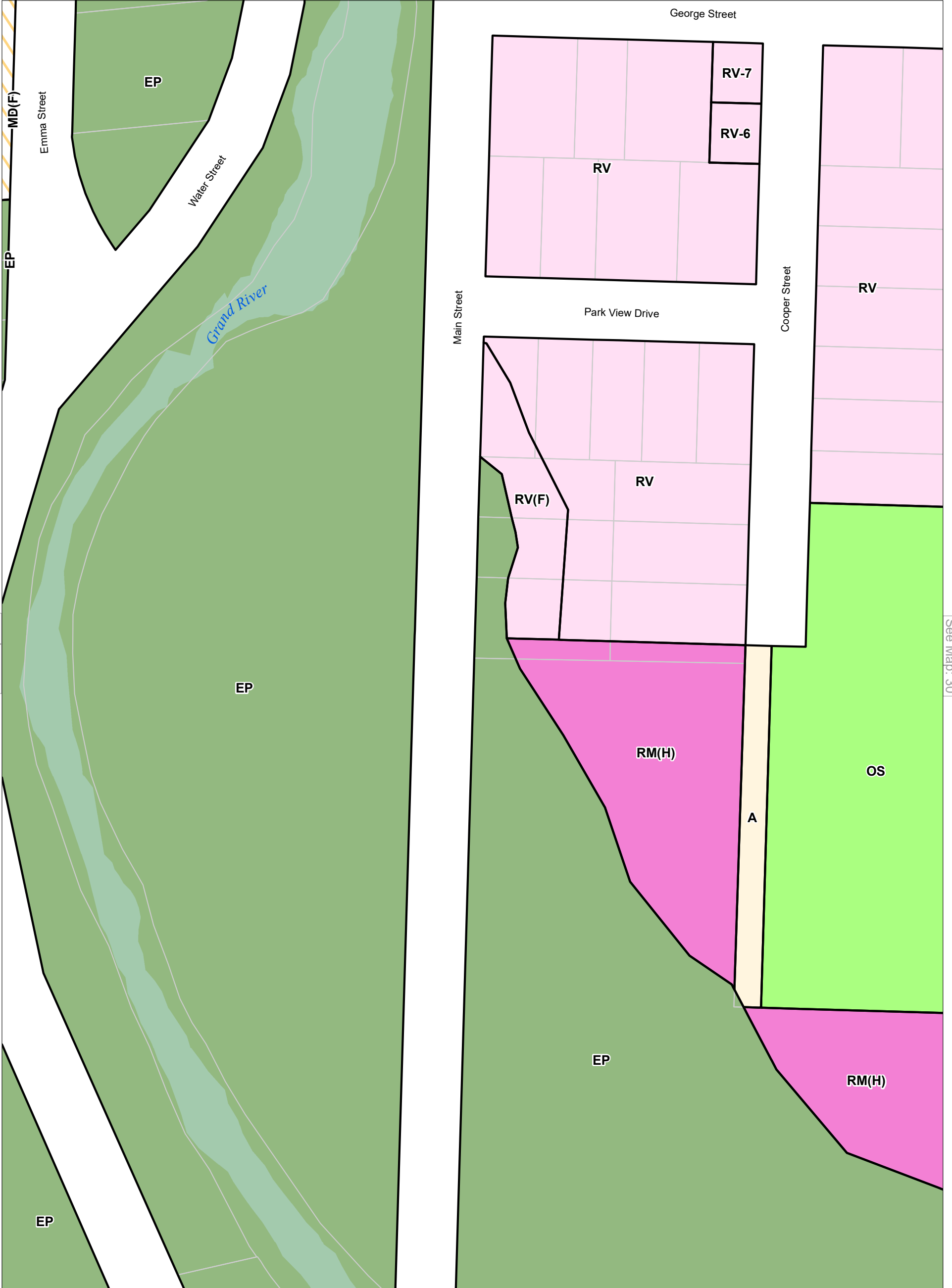
GRAND VALLEY



Parcels	Village Residential
Environmental Protection	Waste Disposal
Multiple Residential	

Zoning information has been provided by The Town of Grand Valley and updated by R.J. Burnside and Associates. Parcel information has been provided under licence from Teranet Inc.

See Map: 25



See Map: 28

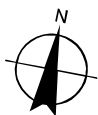
See Map: 30

See Map: 33

Town of Grand Valley

Urban Zoning Mapping (By-Law 2009-10)
Schedule A-2
Map 29

Mapping Date: December, 2022



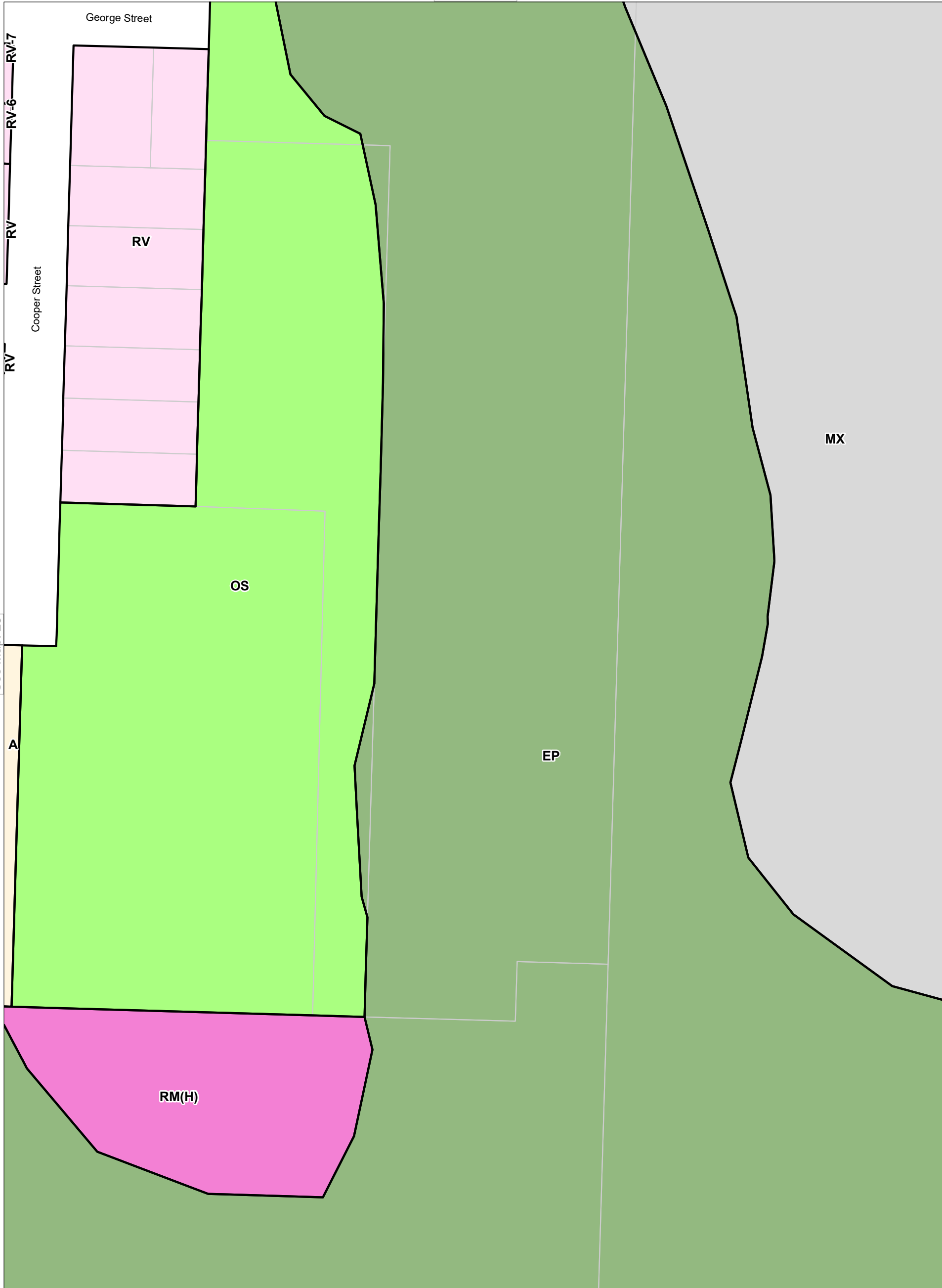
GRAND VALLEY



Parcels	Environmental Protection
Agricultural	Multiple Residential
Open Space	Village Residential
Waste Disposal	

Zoning information has been provided by The Town of Grand Valley and updated by R.J. Burnside and Associates. Parcel information has been provided under licence from Teranet Inc.

See Map: 26

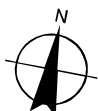


See Map: 34

Town of Grand Valley

Urban Zoning Mapping (By-Law 2009-10)
Schedule A-2
Map 30

Mapping Date: December, 2022



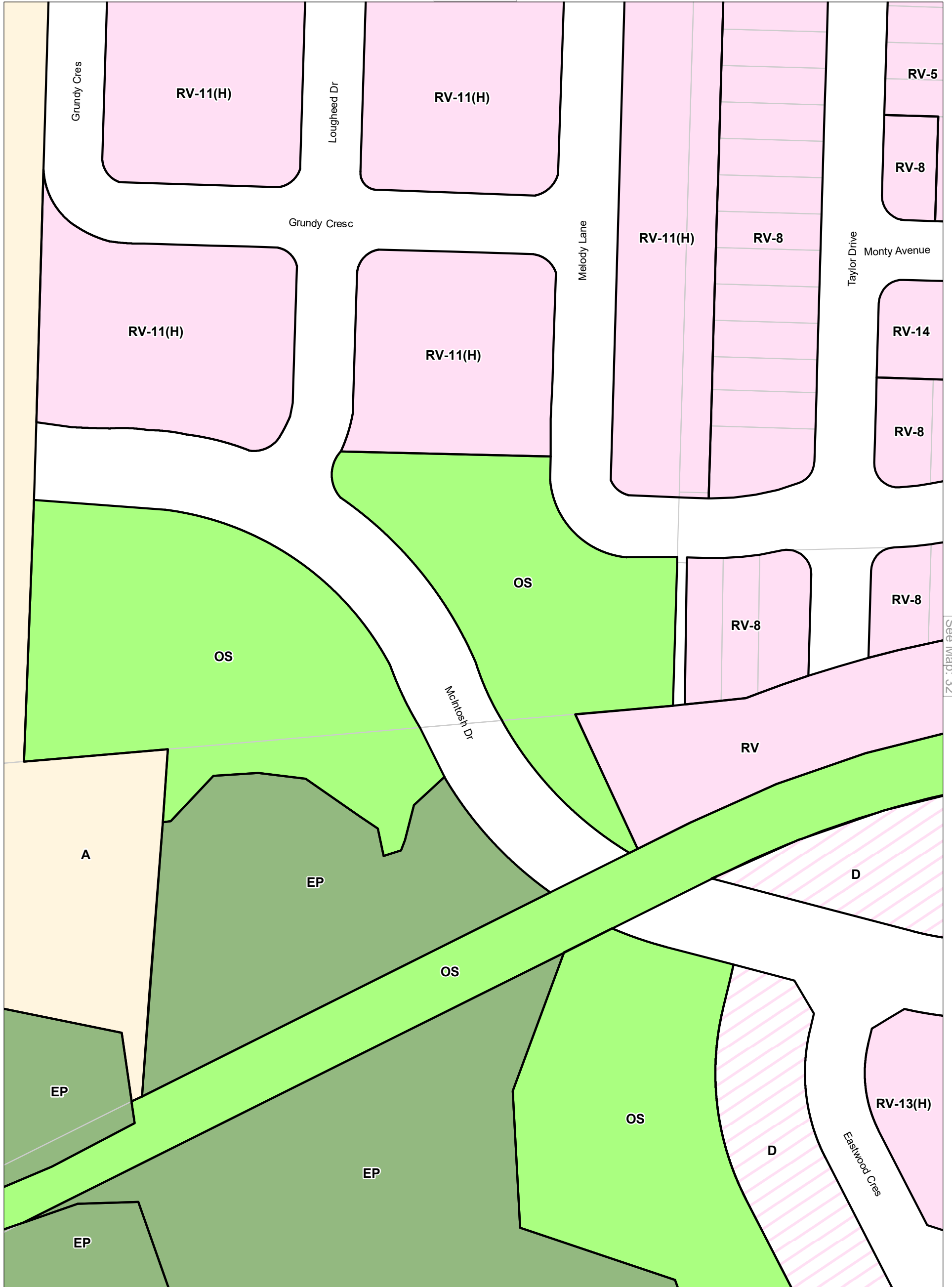
GRAND VALLEY



Parcels	Environmental Protection
Agricultural	Extractive Industrial
Open Space	Multiple Residential
	Village Residential

Zoning information has been provided by The Town of Grand Valley and updated by R.J. Burnside and Associates. Parcel information has been provided under licence from Teranet Inc.

See Map: 27



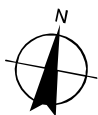
See Map: 32

See Map: 35

Town of Grand Valley

Urban Zoning Mapping (By-Law 2009-10)
Schedule A-2
Map 31

Mapping Date: December, 2022



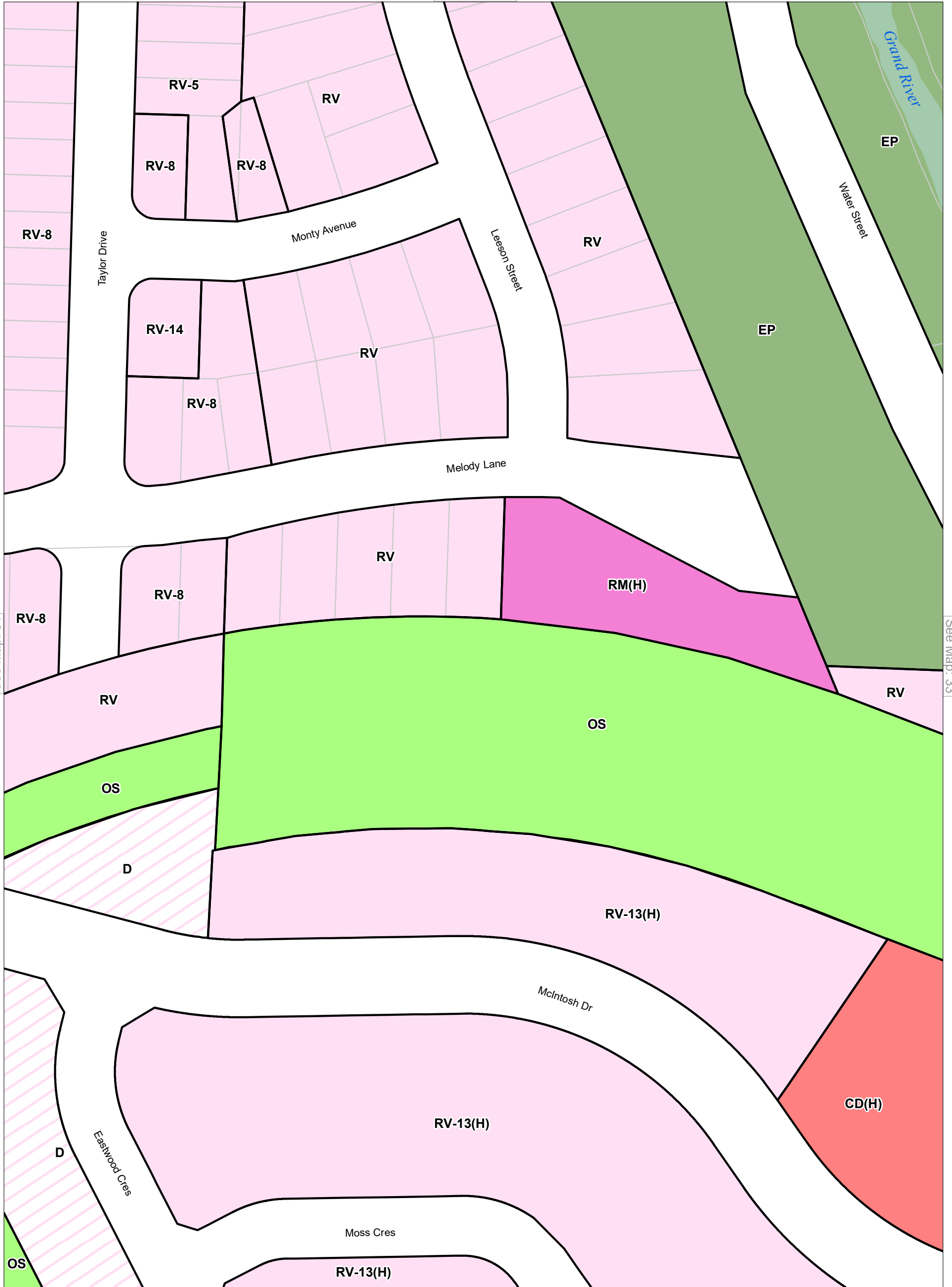
GRAND VALLEY



Parcels	Environmental Protection
Agricultural	Development
Open Space	Village Residential

Zoning information has been provided by The Town of Grand Valley and updated by R.J. Burnside and Associates. Parcel information has been provided under licence from Teranet Inc.

See Map: 28



See Map: 31

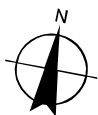
See Map: 33

See Map: 36

Town of Grand Valley

Urban Zoning Mapping (By-Law 2009-10)
Schedule A-2
Map 32

Mapping Date: December, 2022



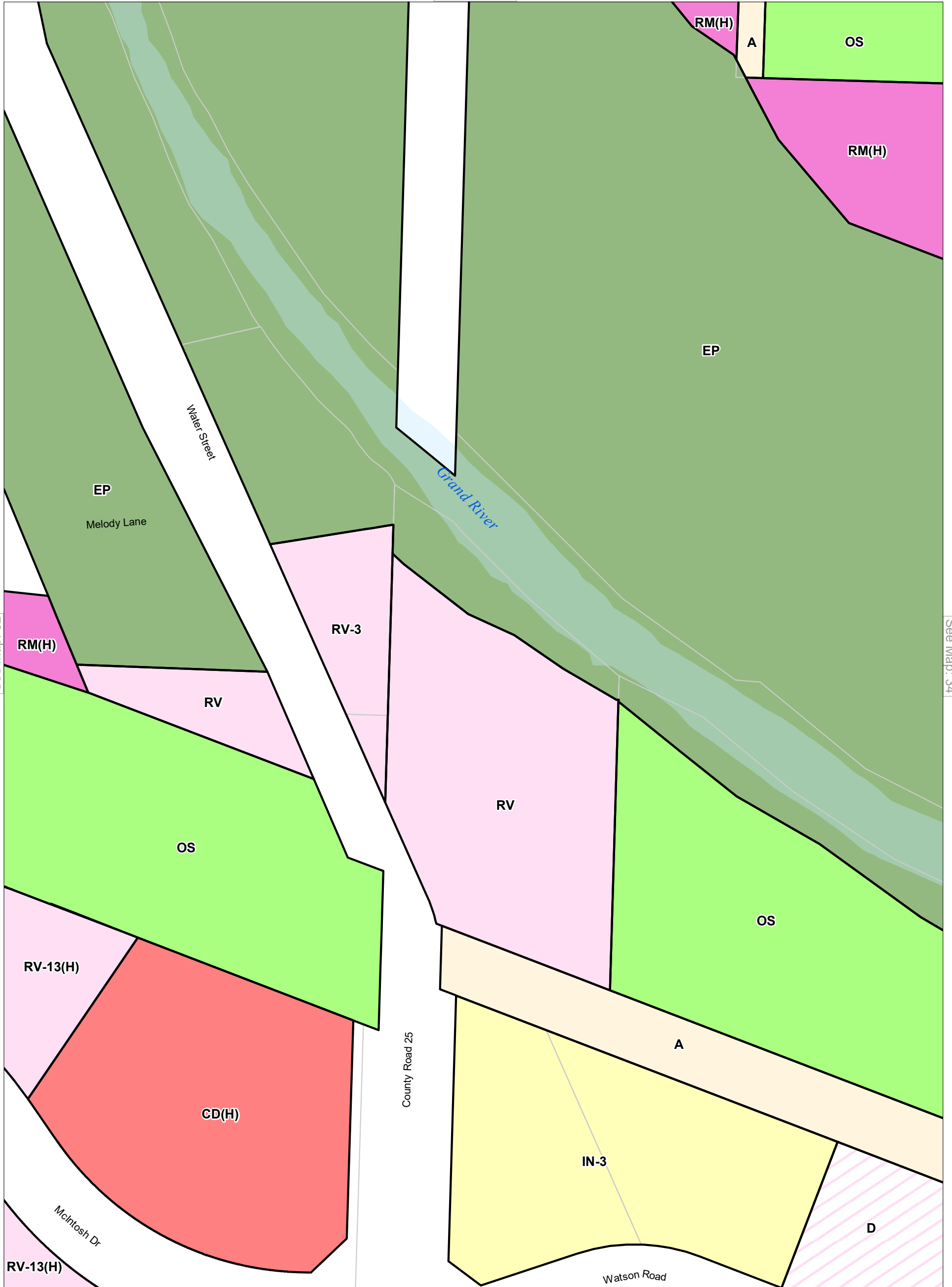
GRAND VALLEY



Parcels	Downtown Commercial
Zoning	Development
Open Space	Multiple Residential
Environmental Protection	Village Residential

Zoning information has been provided by The Town of Grand Valley and updated by R.J. Burnside and Associates. Parcel information has been provided under licence from Teranet Inc.

See Map: 29



See Map: 32

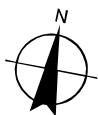
See Map: 34

See Map: 37

Town of Grand Valley

Urban Zoning Mapping (By-Law 2009-10) Schedule A-2 Map 33

Mapping Date: December, 2022



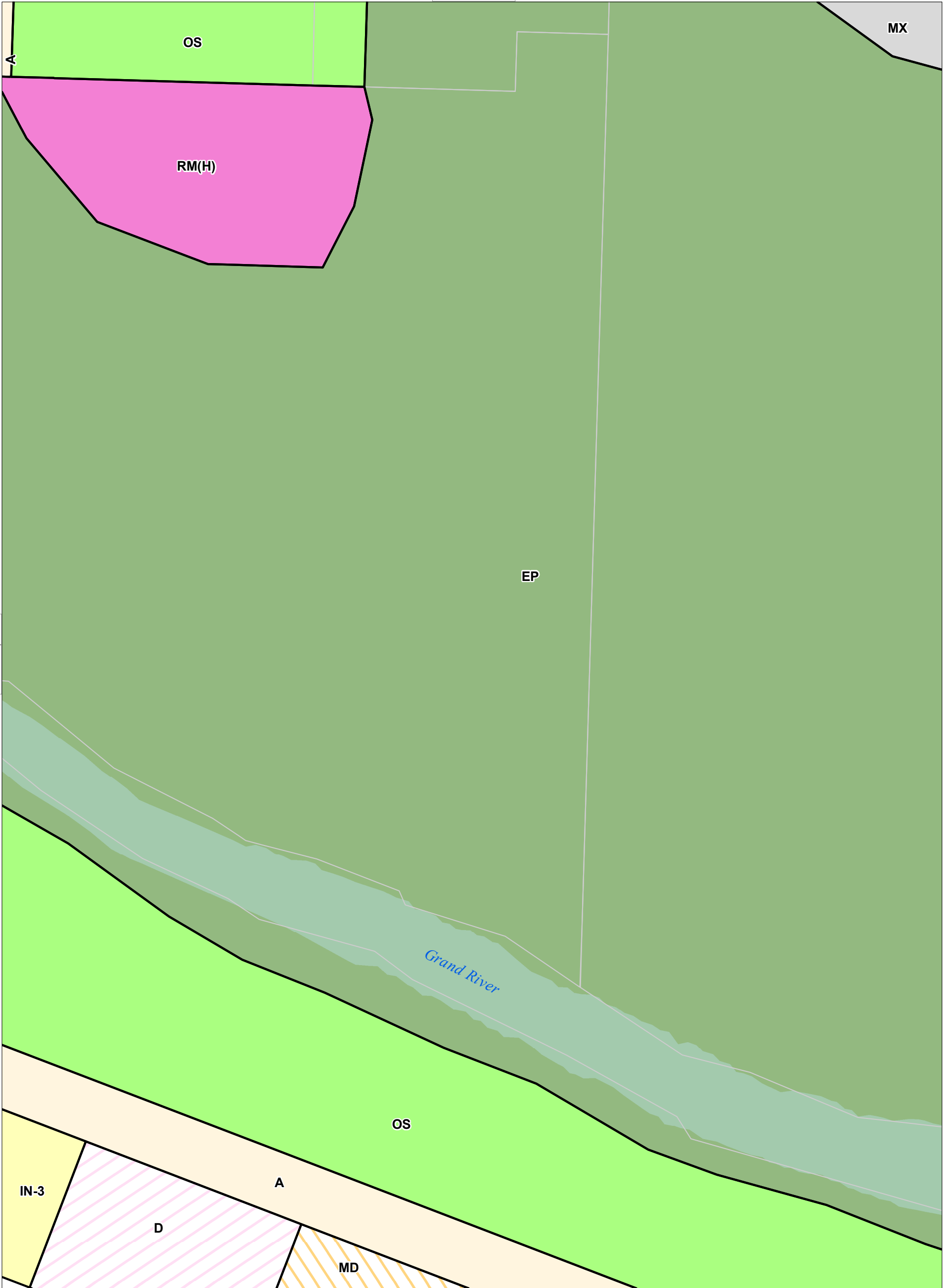
GRAND VALLEY



Parcels	Downtown Commercial
Agricultural	Development
Open Space	Multiple Residential
Environmental Protection	Village Residential
	Institutional

Zoning information has been provided by The Town of Grand Valley and updated by R.J. Burnside and Associates. Parcel information has been provided under licence from Teranet Inc.

See Map: 30



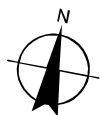
See Map: 33

See Map: 38

Town of Grand Valley

Urban Zoning Mapping (By-Law 2009-10)
Schedule A-2
Map 34

Mapping Date: December, 2022



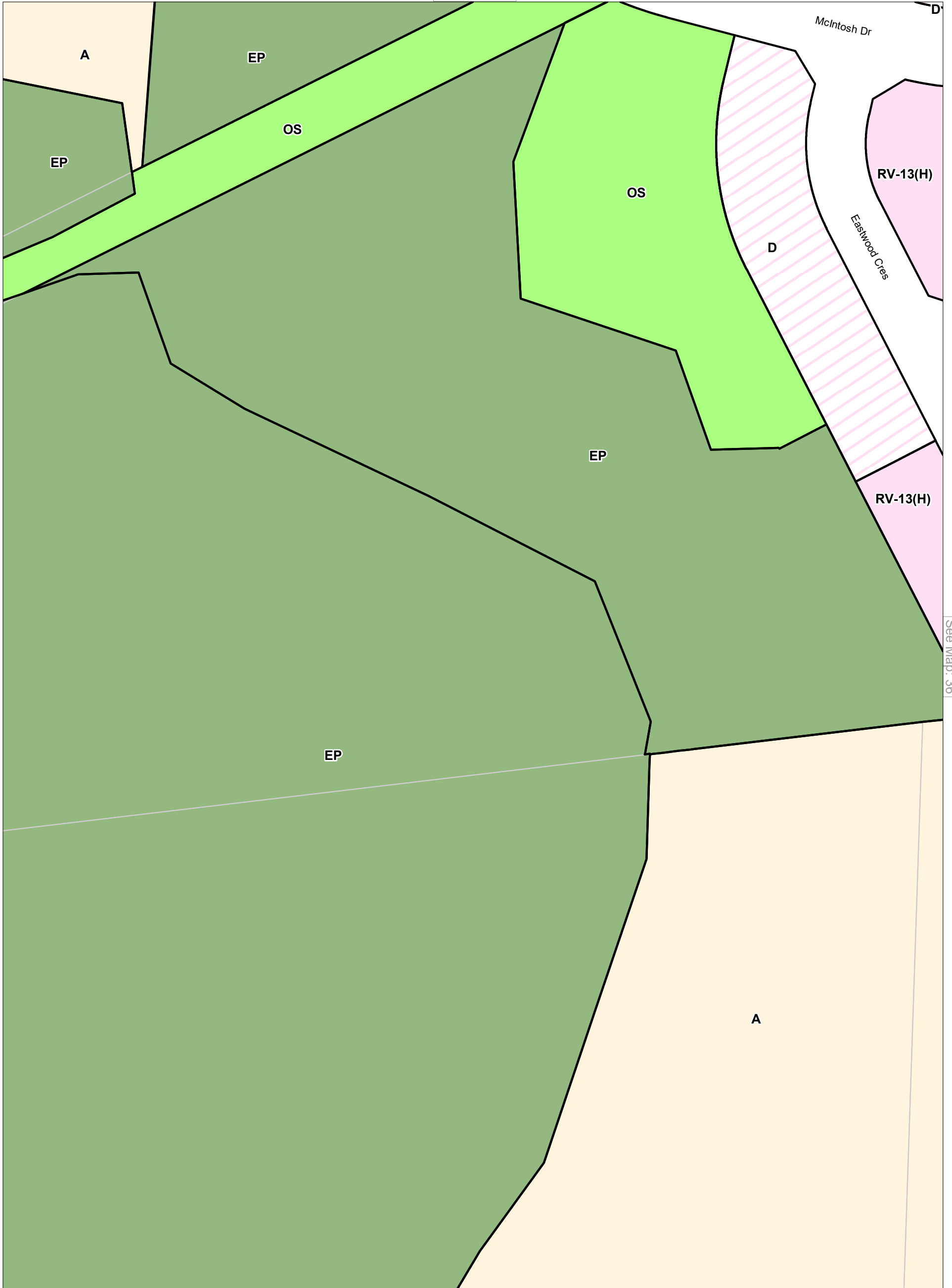
GRAND VALLEY



Parcels	Extractive Industrial
Agricultural	Development
Open Space	Multiple Residential
Environmental Protection	Institutional
	Waste Disposal

Zoning information has been provided by The Town of Grand Valley and updated by R.J. Burnside and Associates. Parcel information has been provided under licence from Teranet Inc.

See Map: 31



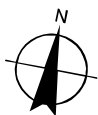
See Map: 36

File Path: \\drteethgis2\Dufferin\Final Maps for Town\GV_Zoning\SchedA2\MapBook.mxd Print Date: 2022/12/02 Time: 12:10 PM

Town of Grand Valley

Urban Zoning Mapping (By-Law 2009-10)
Schedule A-2
Map 35

Mapping Date: December, 2022



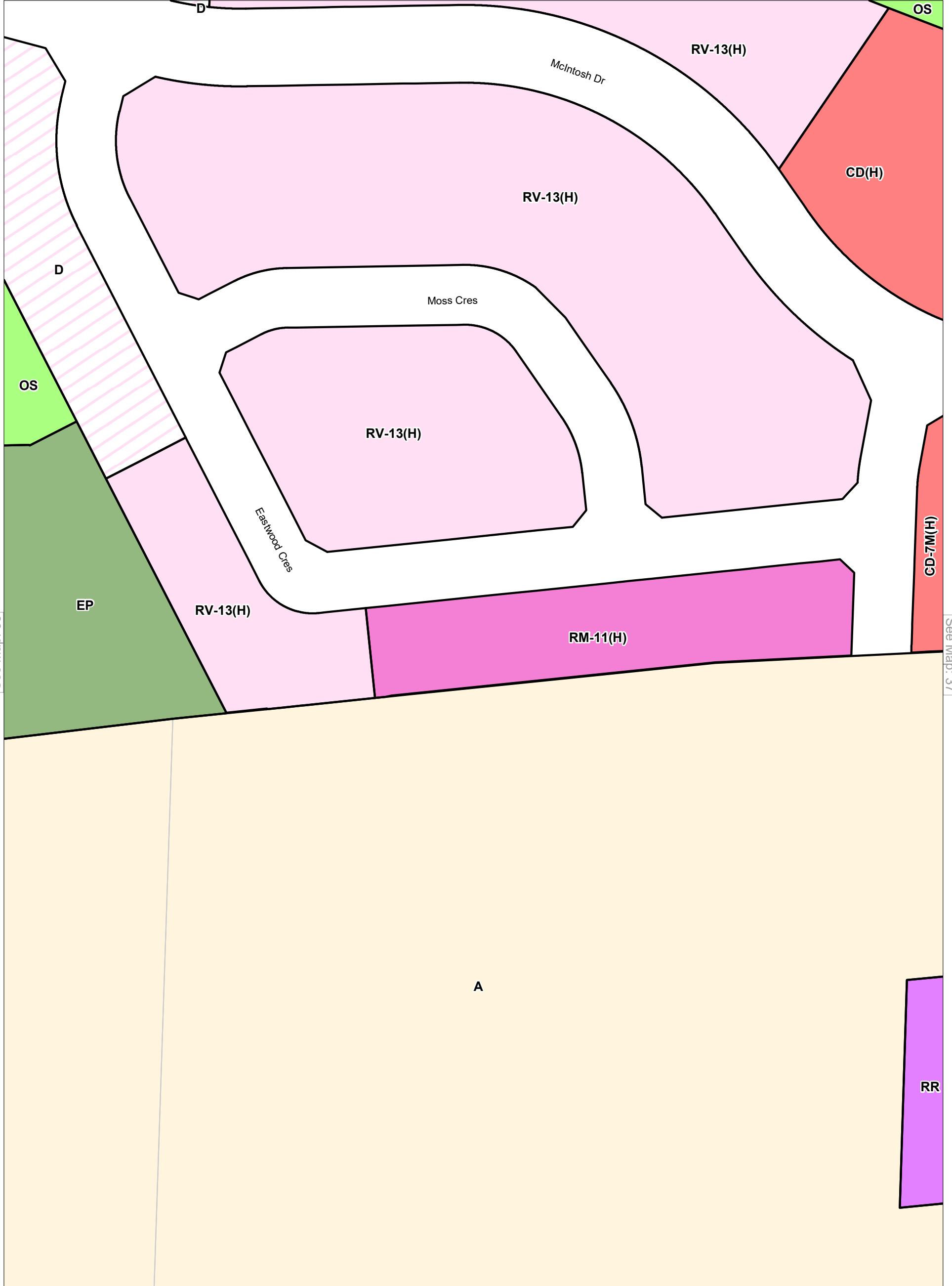
GRAND VALLEY



Parcels	Environmental Protection
Agricultural	Development
Open Space	Village Residential

Zoning information has been provided by The Town of Grand Valley and updated by R.J. Burnside and Associates. Parcel information has been provided under licence from Teranet Inc.

See Map: 32



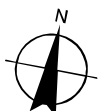
See Map: 35

See Map: 37

Town of Grand Valley

Urban Zoning Mapping (By-Law 2009-10)
Schedule A-2
Map 36

Mapping Date: December, 2022



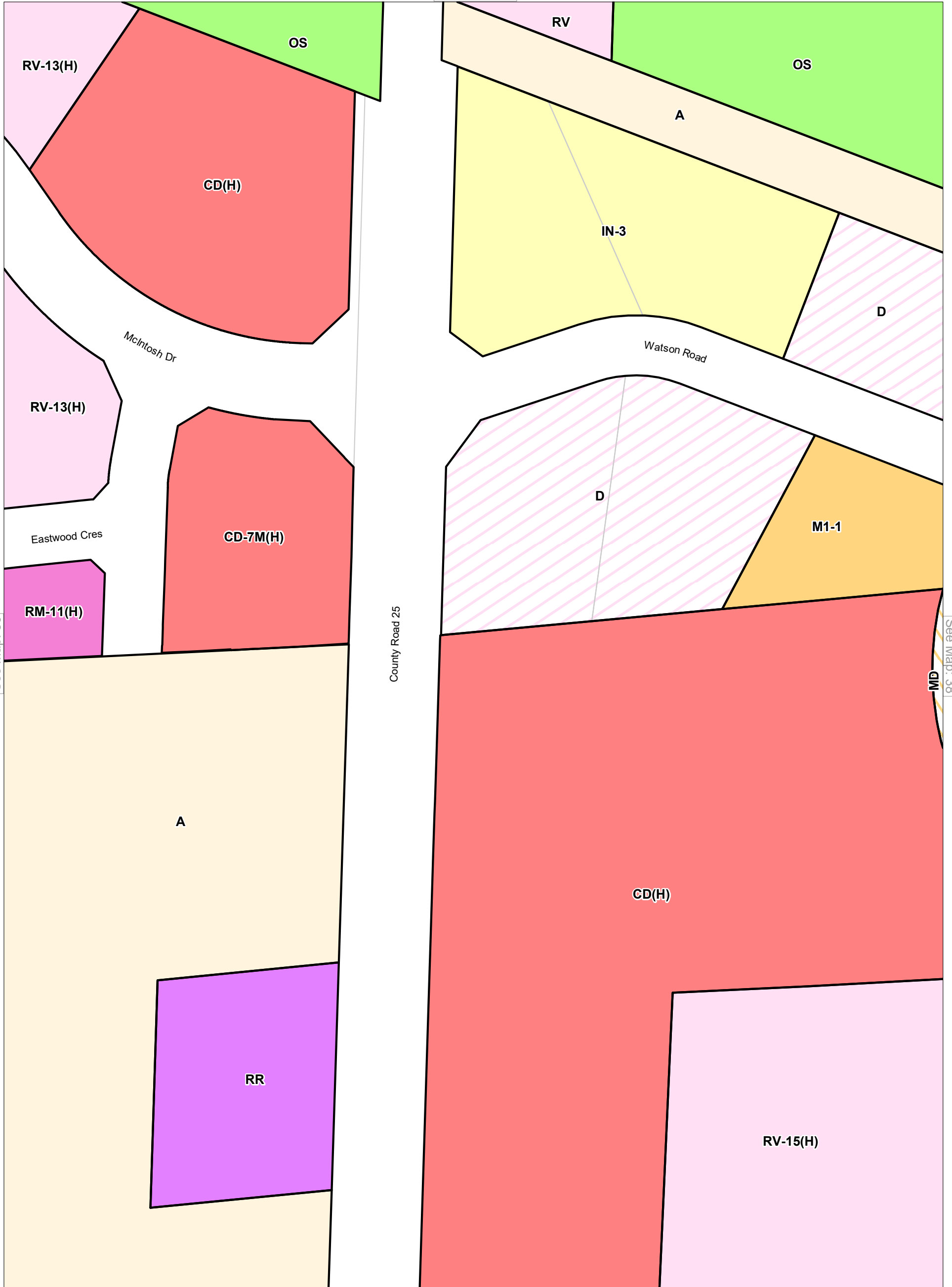
GRAND VALLEY



Zoning	
Parcels	Downtown Commercial
Agricultural	Development
Open Space	Multiple Residential
Environmental Protection	Rural Residential
	Village Residential

Zoning information has been provided by The Town of Grand Valley and updated by R.J. Burnside and Associates. Parcel information has been provided under licence from Teranet Inc.

See Map: 33



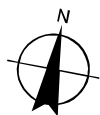
See Map: 36

See Map: 38

Town of Grand Valley

Urban Zoning Mapping (By-Law 2009-10)
Schedule A-2
Map 37

Mapping Date: December, 2022



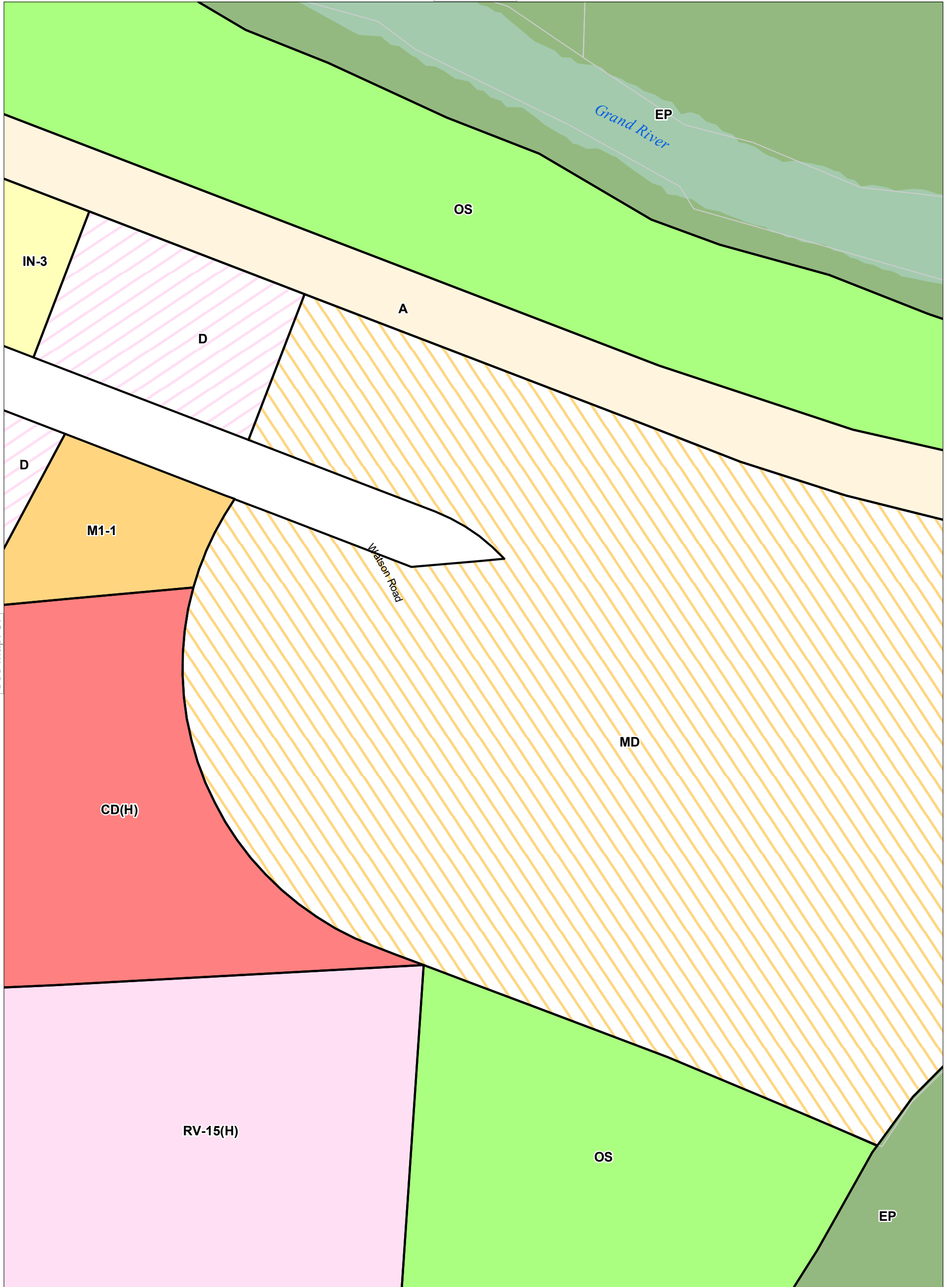
GRAND VALLEY



Parcels	Development
Agricultural	Multiple Residential
Open Space	Rural Residential
Employment	Village Residential
Downtown Commercial	Institutional
	Waste Disposal

Zoning information has been provided by The Town of Grand Valley and updated by R.J. Burnside and Associates. Parcel information has been provided under licence from Teranet Inc.

See Map: 34

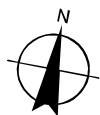


See Map: 40

Town of Grand Valley

Urban Zoning Mapping (By-Law 2009-10)
Schedule A-2
Map 38

Mapping Date: December, 2022



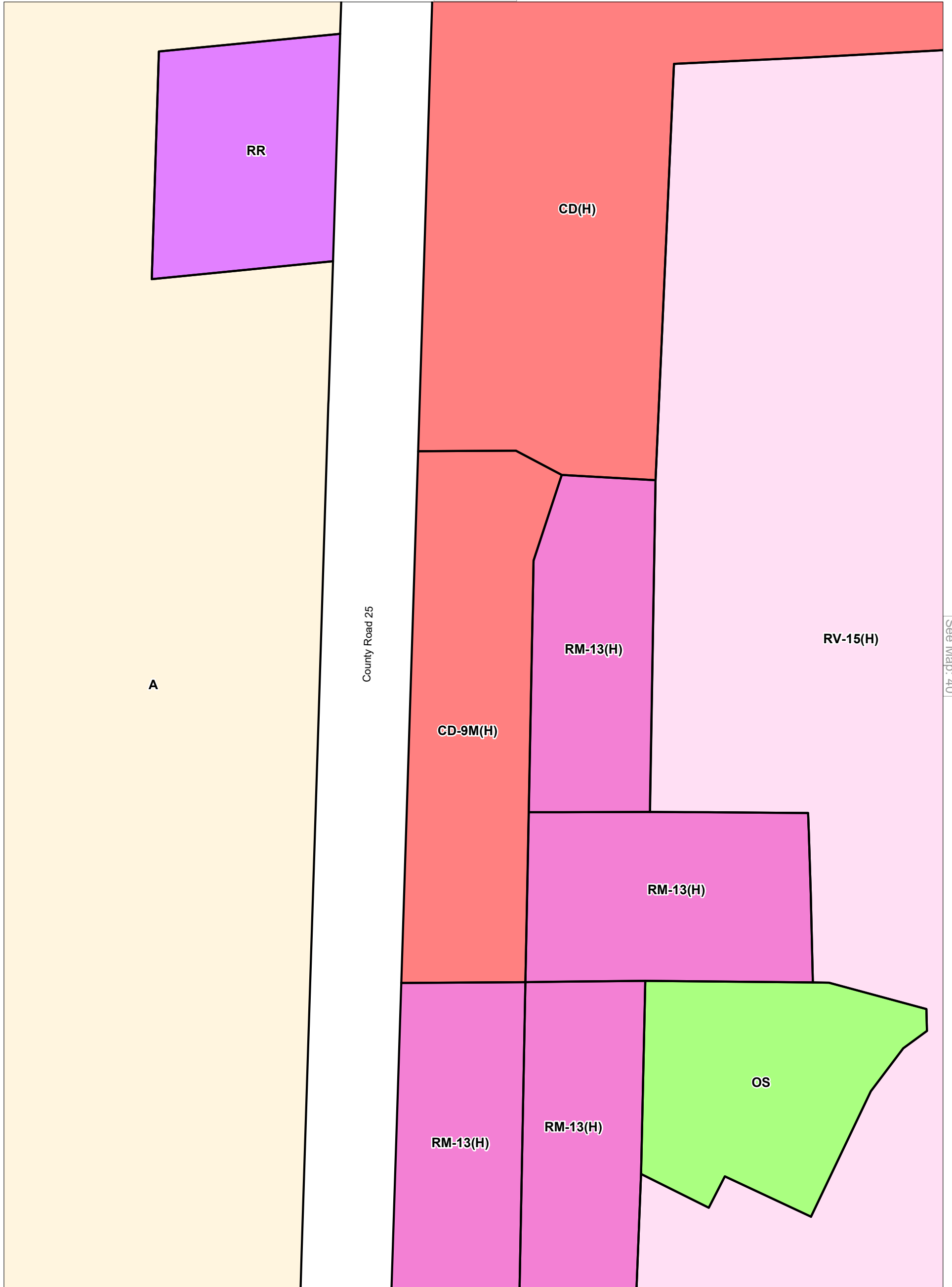
GRAND VALLEY



Parcels	Downtown Commercial
Agricultural	Development
Open Space	Village Residential
Environmental Protection	Institutional
Employment	Waste Disposal

Zoning information has been provided by The Town of Grand Valley and updated by R.J. Burnside and Associates. Parcel information has been provided under licence from Teranet Inc.

See Map: 37



See Map: 41

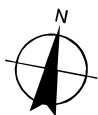
See Map: 40

File Path: \\drtteethgis2\Dufferin\East_Luther_Grand_Valley\2022\Zoning\Final Maps for Town\GV_ZoningSchedA2MapBook.mxd Print Date: 2022/12/02 Time: 12:11 PM

Town of Grand Valley

Urban Zoning Mapping (By-Law 2009-10)
Schedule A-2
Map 39

Mapping Date: December, 2022



GRAND VALLEY



Parcels	Downtown Commercial
Agricultural	Multiple Residential
Open Space	Rural Residential
	Village Residential

Zoning information has been provided by The Town of Grand Valley and updated by R.J. Burnside and Associates. Parcel information has been provided under licence from Teranet Inc.

See Map: 38

Watson Road

CD(H)

MD

OS

RV-15(H)

RM-13(H)

OS

EP

A

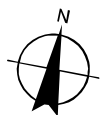
D

See Map: 42

Town of Grand Valley

Urban Zoning Mapping (By-Law 2009-10)
Schedule A-2
Map 40

Mapping Date: December, 2022



GRAND VALLEY



Parcels	Downtown Commercial
Agricultural	Development
Open Space	Multiple Residential
Environmental Protection	Village Residential
	Waste Disposal

Zoning information has been provided by The Town of Grand Valley and updated by R.J. Burnside and Associates. Parcel information has been provided under licence from Teranet Inc.

See Map: 39

See Map: 39

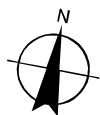


See Map: 42

Town of Grand Valley

Urban Zoning Mapping (By-Law 2009-10)
Schedule A-2
Map 41

Mapping Date: December, 2022



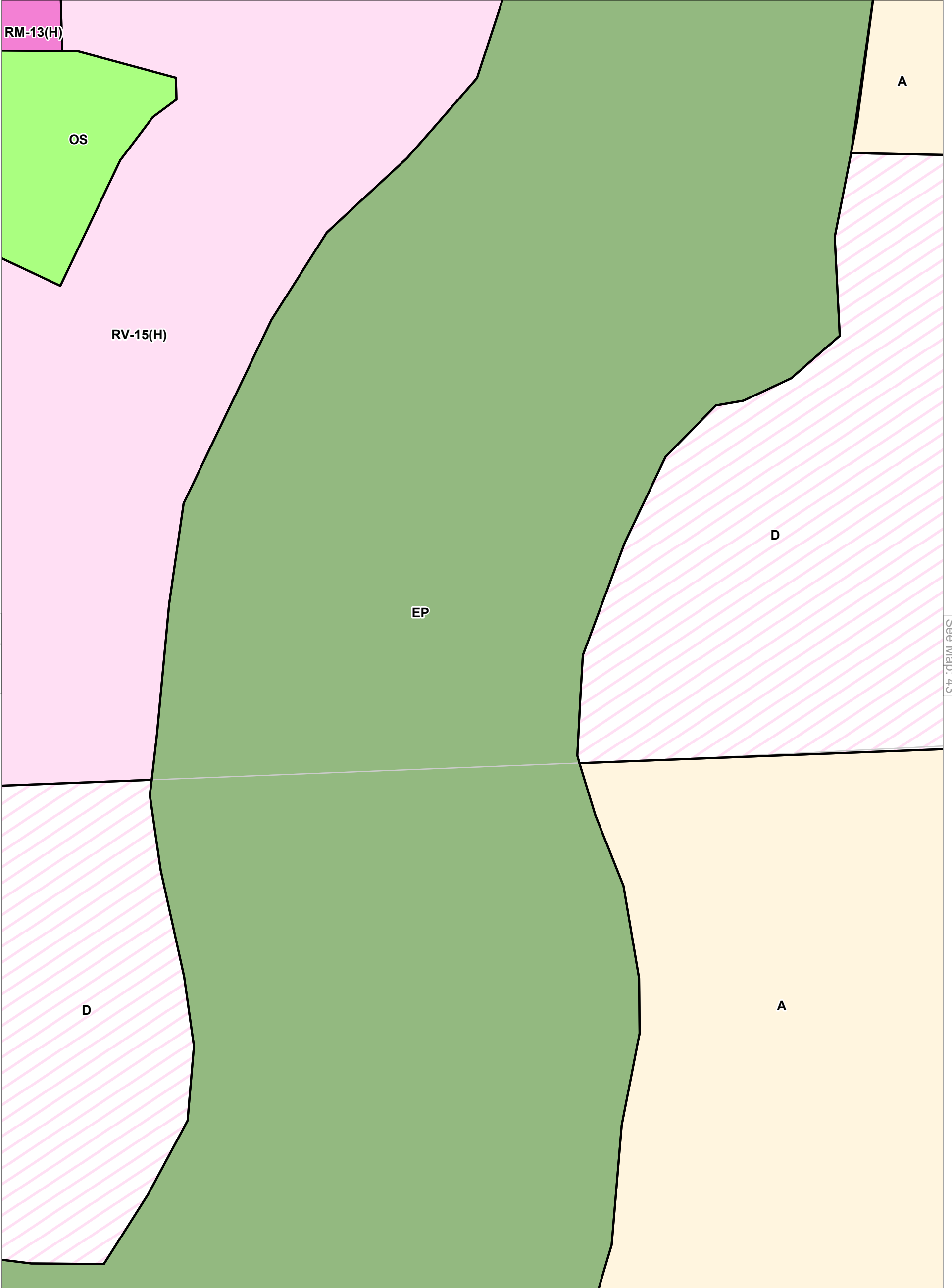
GRAND VALLEY



Parcels	Downtown Commercial
Agricultural	Development
Open Space	Multiple Residential
Environmental Protection	Village Residential

Zoning information has been provided by The Town of Grand Valley and updated by R.J. Burnside and Associates. Parcel information has been provided under licence from Teranet Inc.

See Map: 40



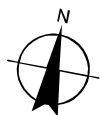
See Map: 41

See Map: 43

Town of Grand Valley

Urban Zoning Mapping (By-Law 2009-10)
Schedule A-2
Map 42

Mapping Date: December, 2022



GRAND VALLEY

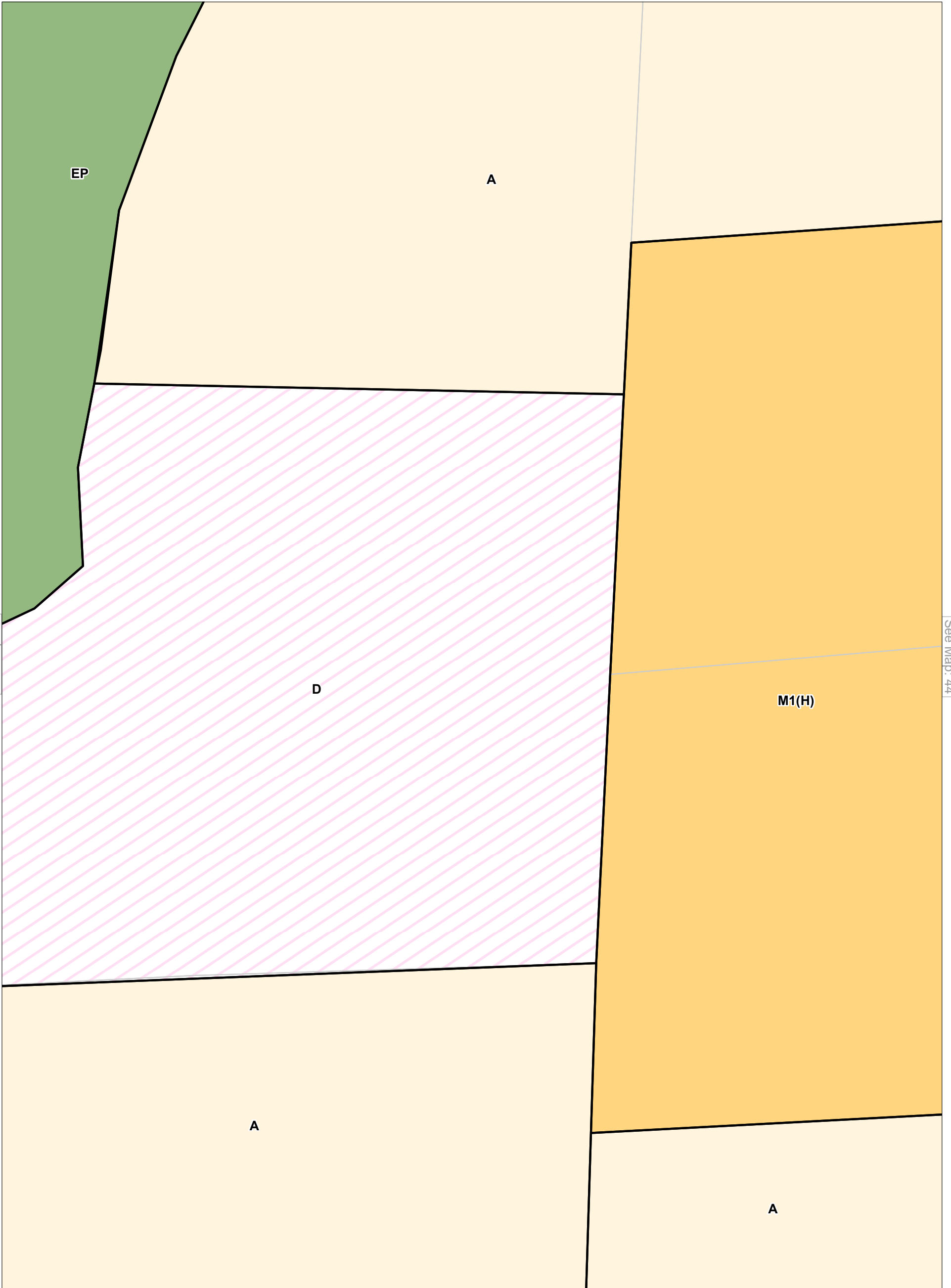


Parcels	Environmental Protection
Agricultural	Development
Open Space	Multiple Residential
	Village Residential

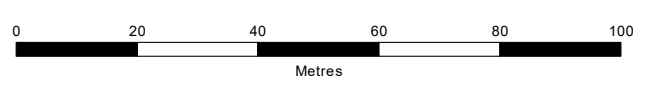
Zoning information has been provided by The Town of Grand Valley and updated by R.J. Burnside and Associates. Parcel information has been provided under licence from Teranet Inc.

See Map: 42

See Map: 44

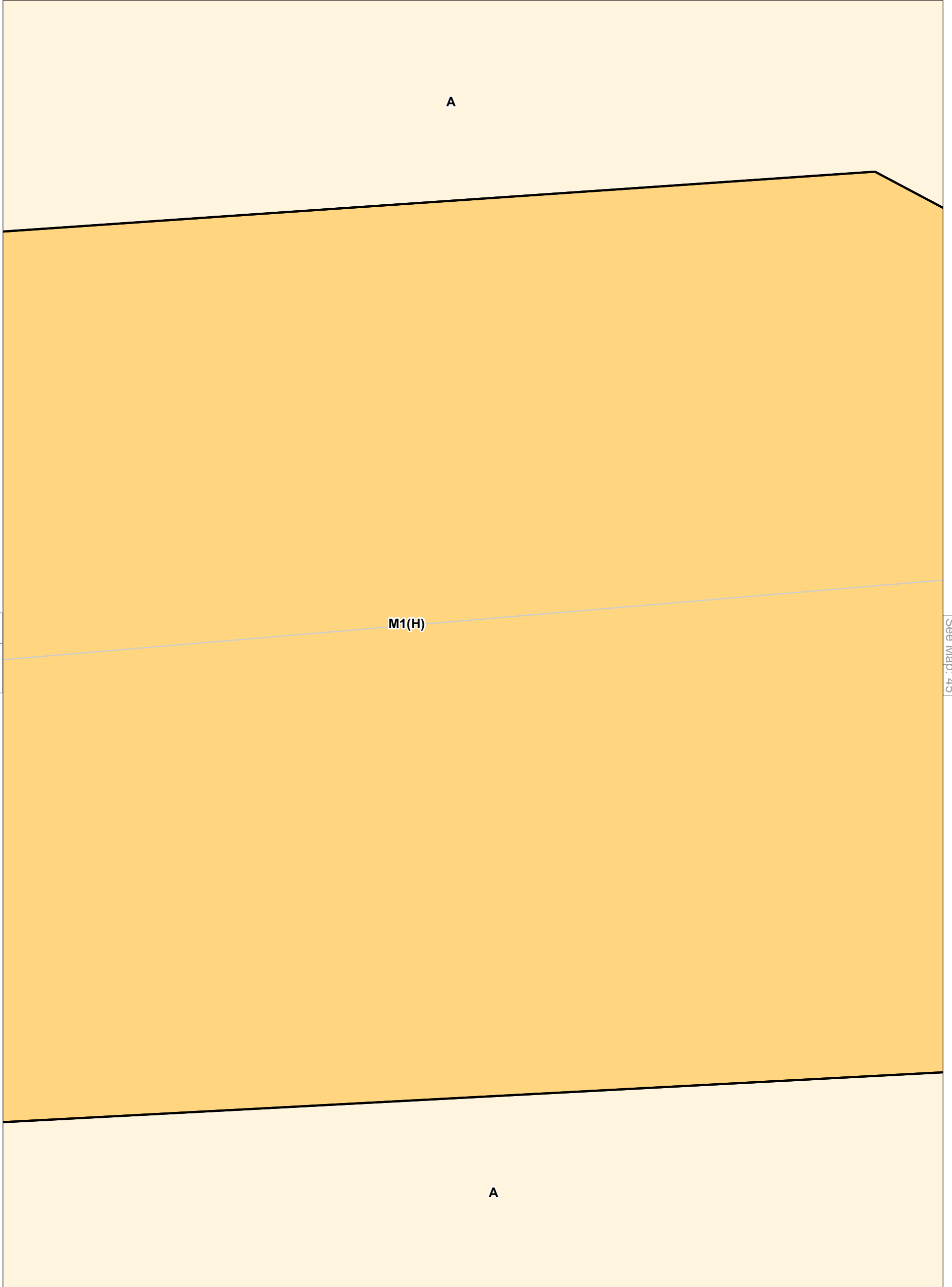


Town of Grand Valley
 Urban Zoning Mapping (By-Law 2009-10)
Schedule A-2
 Map 43
 Mapping Date: December, 2022



Parcels	Employment
Zoning	Development
Agricultural	
Environmental Protection	

Zoning information has been provided by The Town of Grand Valley and updated by R.J. Burnside and Associates. Parcel information has been provided under licence from Teranet Inc.



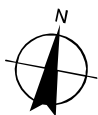
See Map: 43

See Map: 45

Town of Grand Valley

Urban Zoning Mapping (By-Law 2009-10)
Schedule A-2
 Map 44

Mapping Date: December, 2022



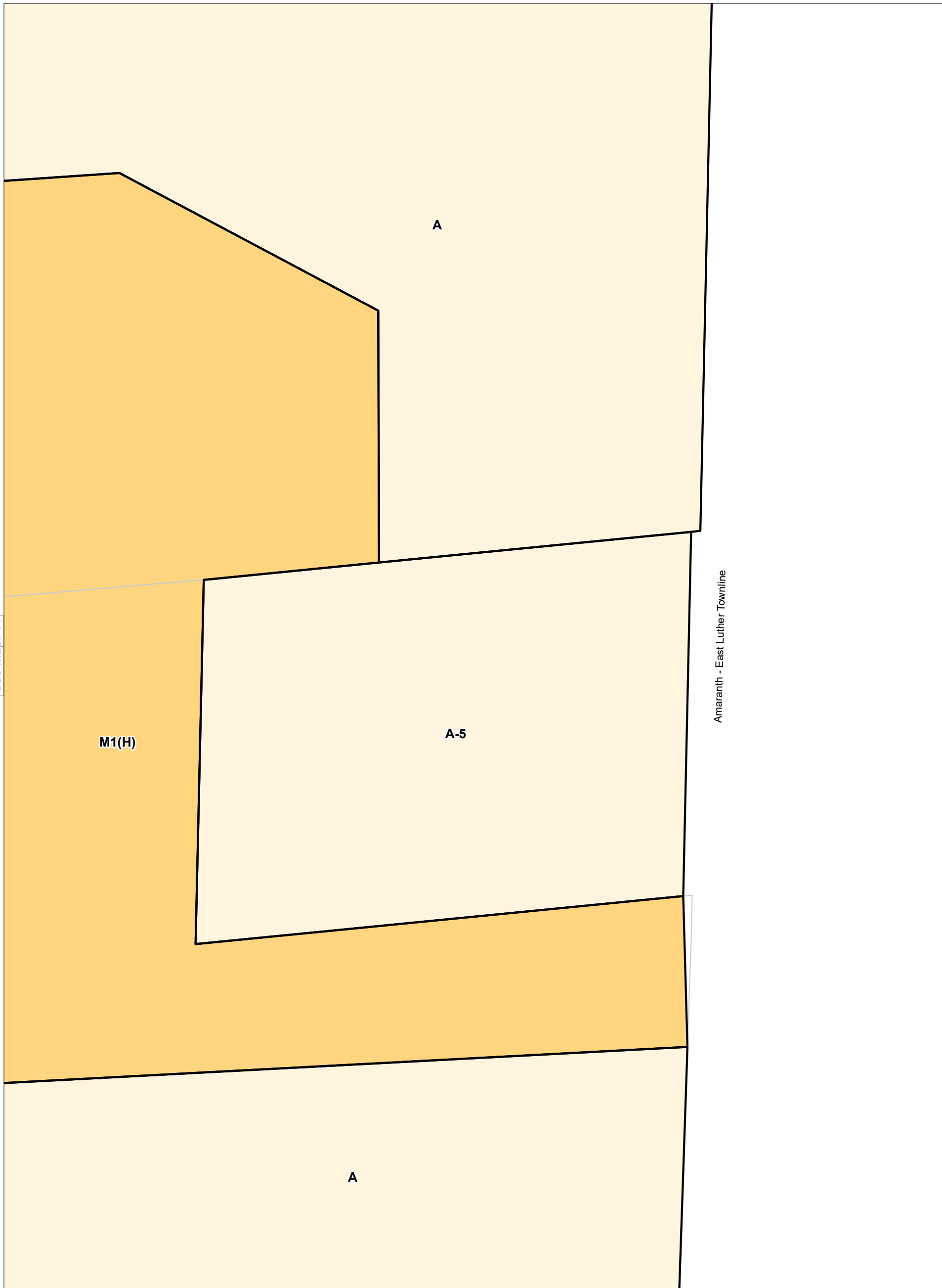
GRAND VALLEY



- Parcels
- Zoning**
- Agricultural
- Employment

Zoning information has been provided by The Town of Grand Valley and updated by R.J. Burnside and Associates. Parcel information has been provided under licence from Teranet Inc.

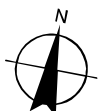
See Map: 44



Town of Grand Valley

Urban Zoning Mapping (By-Law 2009-10)
Schedule A-2
Map 45

Mapping Date: December, 2022



GRAND VALLEY



Parcels

Zoning

- Agricultural
- Employment

Zoning information has been provided by The Town of Grand Valley and updated by R.J. Burnside and Associates. Parcel information has been provided under licence from Teranet Inc.