


















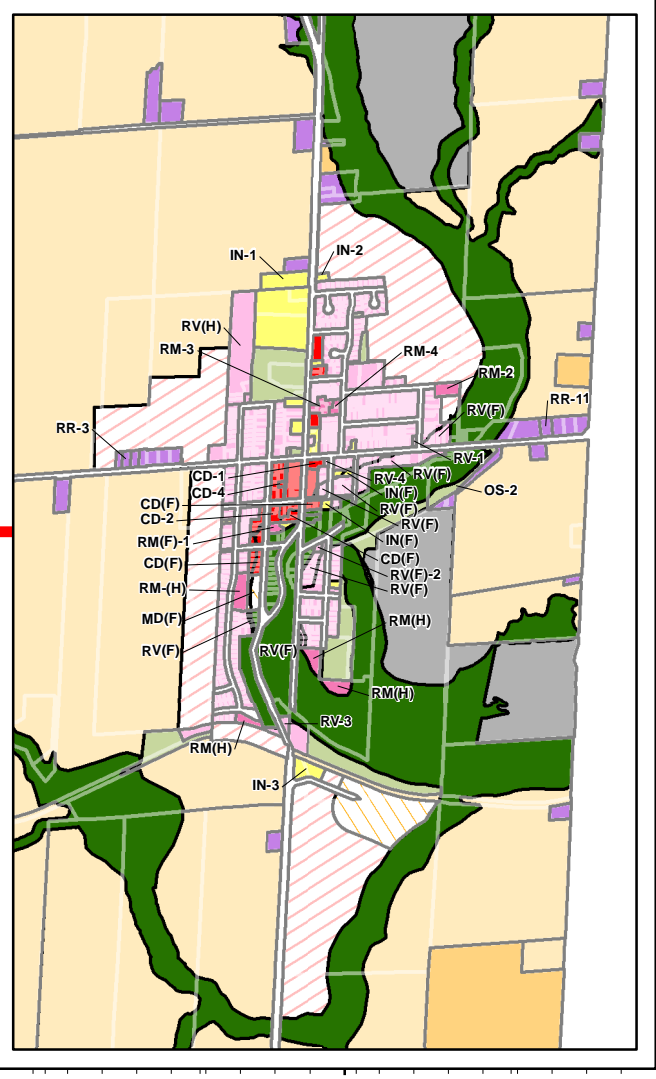
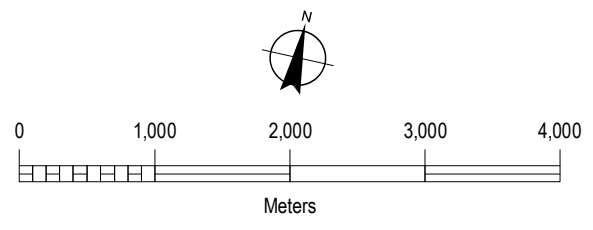


Legend

-  Parcels
- Zoning**
- Description**
-  Agricultural
-  Downtown Commercial
-  Highway Commercial
-  General Commercial
-  Development
-  Waste Management
-  Employment
-  Rural Employment
-  Environmental Protection
-  Extractive Industrial
-  Institutional
-  Open Space
-  Vehicle Commercial
-  Multiple Residential
-  Village Residential
-  Rural Residential
-  Estate Residential
-  Hamlet Residential



**Township of East Luther
Grand Valley
Zoning**



MAP INFORMATION
Scale: 1:30,000
Map Compilation Date: January 1, 2009

Datum: NAD 1983
Projection: UTM Zone 17

SOURCES

Zoning information has been provided by The Corporation of the Township of East Luther Grand Valley and updated by R.J. Burnside and Associates. Parcel information has been provided under licence from Teranet Inc.

DISCLAIMER

R.J. Burnside & Associates Limited and the above mentioned sources and agencies are not responsible for the accuracy of the spatial, temporal, or other aspects of the data represented on this map. It is recommended that users confirm the accuracy of the information represented.



X:\Dufferin\East_Luther_Grand_Valley\Map\Working\Zoning_Updates_Sept2008.mxd